

+NOTICE!!

These documents have been scanned!

Do not place un-scanned documents beneath this notice!

Do not remove this notice from this file!

GPO Jacket No. 560-102
Print Order 61549
Rise Business Services, LLC
Job=AZ15 9/17/2019



Box Number= AZ15259



Claim Begin-End: AMC050096-AMC050097

1 Initial Receipt



AZ15259-2

AMC049788-AMC050970

UNITED STATES
DEPARTMENT OF THE INTERIOR

BUREAU OF LAND MANAGEMENT

No. 946186

07-24-79

DATE **A MC 50096**

PARENT SERIAL NUMBER

ASSIGNMENT SERIAL NUMBER

Mining Claim Location Notices(2): Hog Canyon #1-2 SUBJECT
APPLICANT: REMITTER IF DIFFERENT THAN APPLICANT:

[James G. Duncan
P.O. Box 308
Payson, AZ 85541]

Indexed A MC 50096 and 50097

PURPOSE	FUND SYMBOL	AMOUNT
FILING FEE EARNED	140850	10.00
ADVANCE FILING FEE AND/OR RENTAL	14X6800	

ACRES	COUNTY	OLD LEASE	NEW LEASE
NEW LEASE		EFFECTIVE DATE	

	FUND SYMBOL	COUNTY	AMOUNT
APPLY: FILING FEE	140850		
RENTAL			

ASSIGNMENT: COMPLETE AREA

PORTION OF AREA: ASSIGNED AREA

RETAINED AREA

REFUND

RETAIN IN UNEARNED ACCOUNT

TOTAL

REMARKS

OF INTEREST BUT NOT OF SPECIFIC AREA:

BOND FILED

NO BOND FILED

BY _____ DATE _____

DO NOT ACCEPT THIS COPY AS A RECEIPT

ACCOUNTING ADVICE COPY

UNITED STATES
DEPARTMENT OF THE INTERIOR
BUREAU OF LAND MANAGEMENT

Form 1370-20
(November 1967)

50096

No. 946186

07-24-79

DATE

PARENT SERIAL NUMBER

ASSIGNMENT SERIAL NUMBER

Mining Claim Location Notices(2): Hog Canyon #1-2 SUBJECT
APPLICANT: REMITTER IF DIFFERENT THAN APPLICANT:

James G. Duncan
P.O. Box 308
Payson, AZ 85541

Indexed A MC 50096 and 50097

PURPOSE	FUND SYMBOL	AMOUNT
FILING FEE EARNED	140850	10.00
ADVANCE FILING FEE AND/OR RENTAL	14X6800	

ACRES	COUNTY	OLD LEASE	NEW LEASE
NEW LEASE			

	FUND SYMBOL	COUNTY	AMOUNT
APPLY: FILING FEE	140850		
RENTAL			
REFUND			
RETAINED AREA			
TOTAL			
REMARKS			

ASSIGNMENT: COMPLETE AREA

PORTION OF AREA: ASSIGNED AREA

OF INTEREST BUT NOT OF SPECIFIC AREA:

BOND FILED

NO BOND FILED

BY _____ DATE _____

DO NOT ACCEPT THIS COPY AS A RECEIPT
CASE FOLDER COPY

NOTICE!!

These documents have been scanned!

Do not place un-scanned documents beneath this notice!

Do not remove this notice from this file!

GPO Jacket No. 560-102
Print Order 61549
Rise Business Services, LLC
Job=AZ15 9/17/2019



Box Number= AZ15259



Claim Begin-End: AMC050096-AMC050097

2 Correspondence



AZ15259-2

AMC049788-AMC050970

50096

IN REPLY REFER TO

MCS-943 *ms*

40



United States Department of the Interior

BUREAU OF LAND MANAGEMENT

ARIZONA STATE OFFICE
2400 VALLEY BANK CENTER
PHOENIX, ARIZONA 85073

American International Mining & Milling Corp. October 4, 1983
NOTICE TO MINING CLAIMANTS

Your annual filing of an Affidavit of Assessment Work or Notice of Intention to Hold did not contain the required Bureau of Land Management Serial Number(s) assigned to each claim.

We have researched our records and have determined it (them) to be:

SEE ATTACHED LIST

Separated by affidavits.

The Regulations under 43 CFR Subpart 3833 state: "Citing the Serial Number shall comply with the requirement in the Act to file an additional description of the Claim."

To receive proper credit in the future, in addition to naming each claim on the affidavit, always include the correct Serial Numbers assigned to each of the mining claims, mill or tunnel sites.

Sincerely,

Mario L. Lopez
Chief, Branch of Lands and Minerals
Operations

ATTACHMENT

<u>Serial Number</u>	<u>Claim Name</u>
A MC 15925 thru A MC 15934	Spring No. 1 - 10
A MC 15935 thru A MC 15944	Waterspout No. 1 - 10
A MC 15945 thru A MC 15964	Oneida No. 1 - 20
A MC 15965 thru A MC 15974	Airport No. 1 - 10
A MC 15975 thru A MC 15984	Green Valley No. 1 - 10
A MC 15985 thru A MC 15994	Ellen No. 1 - 10
A MC 15995 thru A MC 16004	Fred No. 1 - 10
A MC 16005 thru A MC 16014	Tom No. 1 - 10 .
A MC 16015	Cathy
A MC 16016	Gloria
A MC 16017	Jim
A MC 16018	Dan
A MC 16019	David
A MC 16020	Beverly
A MC 16021	Janice
A MC 16022	Elizabeth
A MC 16023	Judy
A MC 16024	Alice
A MC 16025	Anne
A MC 16026	Marla
A MC 16027	Nadine
A MC 16028	Les
A MC 16029	Emma
A MC 16030	Behila
A MC 19159	Barbara
A MC 19160	Cecil
A MC 19161	Ernie
A MC 19162 thru A MC 19169	Manganese No. 1 - 8
A MC 19173 thru A MC 19177	Waterspout No. 11 - 15
A MC 19178 thru A MC 19187	Big Sam No. 1 - 10
A MC 19188	Bob
A MC 19189 thru A MC 19198	Chlorine No. 1 - 10
A MC 19199 thru A MC 19208	Cyanide No. 1 - 10
A MC 19209 thru A MC 19218	Dick No. 1 - 10
A MC 19219	Dr. Joe
A MC 19220 thru A MC 19229	Mary No. 1 - 10
A MC 19230	Nancy
A MC 19231 thru A MC 19240	Salt No. 1 - 10
A MC 50096 and A MC 50097	Hog Canyon #1 and #2.
A MC 80829 thru A MC 80840	Red Rock #1 - #12
A MC 80841 thru A MC 80850	Silver Bell #1 - #10
A MC 80851 thru A MC 80858	Golden Horn #1 - #8
A MC 80859	Golden Horn #10
A MC 80860 and A MC 80861	L. & N. No. 3 and 4
A MC 80862 and A MC 80863	L. & N. No. 9 and 10
A MC 80864 thru A MC 80866	L. & N. No. 13 thru 15
A MC 80867	National Lode
A MC 80868 thru A MC 80871	National Lode No. 1 - 4

ATTACHMENT

A MC 80872	White Horse Lode
A MC 80873	Zona
A MC 80874	Beulah
A MC 80875	Toledo #1
A MC 80876	Toledo
A MC 80877	Ohio
A MC 80878	Big Dike Extension
A MC 80879 thru A MC 80889	Cypress #1 - #11
A MC 80890	Packover
A MC 80891	Go By
A MC 80892	Ione
A MC 80893	Titanic
A MC 80894	Native
A MC 80895	Longus
A MC 80896	Rain Bow
A MC 80897	Jasper
A MC 80898	Lalapaloosa
A MC 80899	Hard Luck
A MC 80900	Lollipop
A MC 80901	Black Jack No. 6
A MC 80902	Sunnyside No. 5
A MC 80903	Sulfide No. 1
A MC 80904	Iron Butte #2
A MC 80905	Silver Butte No. 3
A MC 80906	Silver Tip #4
A MC 80907 thru A MC 80910	Quicksilver No. 1 - 4
A MC 80911	Wabash
A MC 80912	Anaconda
A MC 80913	Sulfide
A MC 80914	Mercury
A MC 80915	Red Rock
A MC 80916	Black Rock
A MC 80917	Cornicopia
A MC 80918	Cornicopia Extension Lode
A MC 80919	Red Rock Extension
A MC 80920	Big Dike
A MC 85996	Cane Springs #2 Millsite
A MC 85997	Rattler No. 1 Millsite

NOTICE!!

These documents have been scanned!

Do not place un-scanned documents beneath this notice!

Do not remove this notice from this file!

GPO Jacket No. 560-102
Print Order 61549
Rise Business Services, LLC
Job=AZ15 9/17/2019



Box Number= AZ15259



Claim Begin-End: AMC050096-AMC050097

3 Transfers



AZ15259-2

AMC049788-AMC050970

AUG. 15 1983

STATE OF ARIZONA, County of Gila, ss:

I do hereby certify that the within instrument was filed and recorded at request of

American International Mining & Milling Corp.

INDEXED

Date July 15, 1983 Time 5:00 P. M., Docket 590

Official Records Page 600

MICROFILMED

WITNESS my hand and official seal the day and year first above written.

MARY V. DE PAOLI, County Recorder

COMPARE!

By Mary V. De Paoli, Rec.

American Int. Mining & Milling Corp -
P.O. Box 308
PAYSON, AZ. 85541



AMERICAN INTERNATIONAL MINING & MILLING CORP.

206 S. BEELINE, SUITE 3
P.O. BOX 308
PAYSON, ARIZONA 85541

Phone 602-474-5843

RECEIVED
B.L.M. AZ STATE OFFICE
OCT 3 - 1983

July 1, 1983

Mrs. Mary V. De Paoli
Gila County Recorder
P.O. Box 1693
Globe, Arizona 85501

07.45 A.M.
PHOENIX, ARIZONA

Dear Mrs. De Paoli:

I, James G. Duncan, 1001 Gold Nugget Lane, Payson, Arizona am owner and operator of 2 unpatented lode mining claims in Gila County, Arizona. Names together with Book and Page of the Official Records notices are recorded as follows:

<u>NAME OF CLAIM</u>	<u>BOOK</u>	<u>PAGE</u>
Hog Canyon #1 50096	474	627
Hog Canyon #2 50097	474	628

I, James G. Duncan attest that between June 30, 1982 and June 30, 1983 more than \$200.00 of work and improvements were done and performed on said claims, not including location work. Said work included drilling, exploration, assays, road work lending access to the claims, and repairs to mining machinery. Said work and improvements were made by and at the sole expense of James G. Duncan for the purpose of mining preparation and to comply with the Federal Laws pertaining to annual assessment work.

Date: July 13, 1983

JAMES G. DUNCAN

STATE OF ARIZONA)
County of Gila) ss:

On this 13th of July 1983 before me the undersigned Notary Public in and for said state, personally appeared James G. Duncan, known to me to be the person whose name is subscribed to the within instrument and acknowledged that he executed same.

WITNESS my hand and official Seal:

Notary Public

My Comm. expires Dec 31, 1984

50096

When recorded, mail to:

QUITCLAIM DEED

KNOW ALL MEN BY THESE PRESENTS:

That I (we), James Gordon Duncan of Payson, Arizona
the undersigned, for the consideration of Ten Dollars, and other valuable considerations, do hereby release, remise,
and forever quitclaim unto Ginger Eileen Forquer Duncan of Payson, Arizona

all right, title and interest in that certain property situated in Gila County,
State of Arizona, and described as follows:

Hog Canyon Claim #1, a mining claim; BLM Serial # A MC 50096;
recorded in the Gila County Recorders office 8/31/90 at 9:45 am;
Docket 809, pages 323 & 324. Originally in Book 474, page 627.

and

Hog Canyon Claim #2, a mining claim; BLM Serial # A MC 50097;
recorded in the Gila County Recorders office 8/31/90 at 9:45 am;
Docket 809, pages 323 & 324. Originally in Book 474, page 628.

Both claims are located in the Green Valley Mining District,
1/2 mile in an easterly direction from the Rye Creek Store Sec.20;

RIDE; T9N
Date: Jan 25 1991

RECEIVED
BLM AZ STATE OFFICE
AUG 2 1991

RELEASOR
James G. Duncan
RELEASOR

ACKNOWLEDGEMENT

STATE OF Arizona)
COUNTY OF Gila) ss.

On this 25 day of January, 1991, before me, the undersigned Notary
Public, personally appeared James G. Duncan
to me known to be the individuals(s) described in and who executed the foregoing instrument, and acknowledged
that he (she) (they) executed the same as his (her) (their) free act and deed.

My Commission expires: Oct 15, 1994
Brenda Martin
Notary Public

ENTERED IN COMPUTER
9-5-91 [initials]

Ginger E. Duncan
706 N. Mazatzal Circle
Payson, Arizona 85547
602-474-9325


Bureau Of Land Management
Arizona State Office
Mining Claims Section
P.O. Box 16563
Phoenix, Arizona 85011

Gentlemen:

Please accept the enclosed documents as transfer of ownership of the Hog Canyon Claim 1 and 2, and the annual assessment work for 1991 having been done. Both are duly recorded with the appropriate county offices.

Enclosed you will also find the funds to pay for this work. If you have any questions please advise.

Sincerely



Ginger E. Duncan

RECEIVED
B.L.M. AZ STATE OFFICE

AUG 26 '91

9:00 A.M.
PHOENIX, ARIZONA

08/20/91

RECORDER SYSTEM
GILA COUNTY

11:78

FEE NUMBER 605740
DKT./PAGE-TO PG 840/ 180- 181

DATE RECORDED 08/19/91
TIME RECORDED 10:55

INSTRUMENT :
AFF/PERFORMANCE OF ANNUAL WORK
CLAIMANT OR LESSEE
CLAIM

FEES PAID:			
FEE	POST/HANDL DCC	S/R	STATE
6.00		4.00	4.00
GINGER E DUNCAN			
HOG CANYON #1 THRU #2			

PAID BY : GINGER E/DUNCAN
700 N MAZATZAL CIRCLE
PAYSON, AZ

85547

RECEIVED
R.L.M. AZ STATE OFFICE

AUG 26 '91

9:00 A.M.
FIVE NINE, ARIZONA 356

UNITED STATES
DEPARTMENT OF THE INTERIOR
BUREAU OF LAND MANAGEMENT

RECEIPT AND ACCOUNTING ADVICE

NO. 1666391
LH/AZ 08/26/91

04

Subject: TRANSFERS OF INTEREST (2)
AFFIDAVITS OF ASSESSMENT WORK (2)

2 15 12 20.00

Applicant:
GINGER DUNCAN
405 S. BEELINE #C
PAYSON, AZ. 85541

Separated

SAME-CK#T1692674

Remitter:

Assignor:

LEASE MANAGEMENT DATA NEW UPDATE PAYMENT

ORIGINAL SERIAL NO.	ASG.	TYPE	ST.	CTY.	FUND SYMBOL	ACRES/UNITS	RATE
AMC50096-7 HOG CANYON		1&2					

AMOUNT	ANV. DATE	EXP. DATE	BILL CYC.	S/C	DISTRICT	NEXT BILL	MISC. DATA	U of M	ACTUAL UNITS

ASSIGNMENT SERIAL NO.	ASG.	TYPE	ST.	CTY.	FUND SYMBOL	ACRES/UNITS	RATE

AMOUNT	ANV. DATE	EXP. DATE	BILL CYC.	S/C	DISTRICT	NEXT BILL	MISC. DATA	U of M	ACTUAL UNITS

APPLY REMITTANCE			
ACTION	FUND SYMBOL	CTY.	AMOUNT
FILING FEE			
RENTAL			
UNEARNED			
REFUND			
TOTAL			
AMOUNT DUE			

Remarks:

ack. Rich

BY: _____ DATE: _____

Lease in Escrow?
 KGS? Of Interest?
 Auto Escalates? Operating Rights?
 Auto Renew? Operator
 Bond Filed?

FOR MMS USE ONLY

BILLEE	FOREST REFUGE
NUMBER	
OCS SECTION	
CODE	

NOTICE!!

These documents have been scanned!

Do not place un-scanned documents beneath this notice!

Do not remove this notice from this file!

GPO Jacket No. 560-102
Print Order 61549
Rise Business Services, LLC
Job=AZ15 9/17/2019



Box Number= AZ15259



Claim Begin-End: AMC050096-AMC050097

4 Annual Filings



AZ15259-2

AMC049788-AMC050970

UNITED STATES
DEPARTMENT OF THE INTERIOR
BUREAU OF LAND MANAGEMENT
**MAINTENANCE FEE PAYMENT FORM FOR
LODE CLAIMS, MILL SITES, AND TUNNEL SITES**

50096

354171
390932
390998
394001

Remitter Name: Ginger E. Duncan - Tupper
Mailing Address: 1361 N. Tamarisk Drive
City, State, Zip: Chandler, Arizona 85224-8502

Check here if this is a change of address.

FOR COUNTY RECORDER'S USE

No. of claims/sites 10
x \$155 per claim/site
Total due BLM \$ 1550.00

4230146 Rec.

- The maintenance fee may be paid by cash, check, money order, Bureau of Land Management (BLM) Declining Deposit Account, or credit card (VISA, American Express, Discover, or MasterCard). Payments must be remitted to the BLM State Office where your claim or site is recorded and received on or before September 1. If the payment is mailed, the envelope must be postmarked by a bona fide delivery service on or before September 1 and received at the proper BLM State Office within 15 calendar days after the due date. Payments may also be made by telephone using a credit card. A complete listing of BLM State Offices with their addresses and phone numbers can be found at <http://www.blm.gov>.
- The maintenance fee for the following claim(s)/site(s) applies to the assessment year 2018 - 2019 *gdt*

CLAIM/SITE NAME	BLM SERIAL NO.
Hog Canyon #1	50096
Hog Canyon #2	50097
Old Garners	354171
Raistland S. F.	354172
Tamaron E.	354173
William F. #1	354174
Cooper #50	390932
Jessie #20	391000
Ginger E. #56	394001
Hog Canyon #49	PHOENIX, ARIZONA 394002

Use a separate sheet for additional claim/site names, serial numbers, and claimant names and addresses.

Note additional last name due to
(Continued on page 2)

2018 AUG - 8
RECEIVED
BLM AZ STATE OFFICE
AUG 09 2018
BY: RAM

United States Department of the Interior
Bureau of Land Management
 DIV OF LANDS, MINRLS & ENERGY
 ONE N CENTRAL AVE
 PHOENIX, AZ 85004 -4427
 Phone: 602-417-9200

Receipt

No: 4230146

Transaction #: 4345424	
Date of Transaction: 08/08/2018	
CUSTOMER:	
GINGER DUNCAN 1361 N TAMARISK DR CHANDLER, AZ 85224-8502 US	

LINE #	QTY	DESCRIPTION	REMARKS	UNIT PRICE	TOTAL
1	1.00	LOCATABLE MINERALS / MINING CLAIMS- NOT NEW-UNADJUD, ONE AUTH NO. ONLY / MINING CLAIM MONEY RECEIVED CASES: AMC50096/\$1550.00	2019 MAINT (10)	- n/a -	1550.00
TOTAL:					\$1,550.00

PAYMENT INFORMATION			
1	AMOUNT:	1550.00	POSTMARKED: N/A
	TYPE:	CHECK	RECEIVED: 08/08/2018
	CHECK NO:	1101	
	NAME:	DUNCAN, GINGER 1361 N TAMARISK DR CHANDLER AZ 85224-8502 US	

REMARKS

This receipt was generated by the automated BLM Collections and Billing System and is a paper representation of a portion of the official electronic record contained therein.

UNITED STATES
DEPARTMENT OF THE INTERIOR
BUREAU OF LAND MANAGEMENT
**MAINTENANCE FEE PAYMENT FORM FOR
LODE CLAIMS, MILL SITES, AND TUNNEL SITES**

50096
354171
390932

390998

Remitter Name: GINGER E. DUNCAN
Mailing Address: 1361 N. TAMARISK DRIVE
City, State, Zip: CHANDLER, AZ 85224

Check here if this is a change of address.

FOR COUNTY RECORDER'S USE

No. of claims/sites 10
x \$155 per claim/site
Total due BLM \$0 1550.⁰⁰~~50~~

289 3892442

- The maintenance fee may be paid by cash, check, money order, Bureau of Land Management (BLM) Declining Deposit Account, or credit card (VISA, American Express, Discover, or MasterCard). Payments must be remitted to the BLM State Office where your claim or site is recorded and received on or before September 1. If the payment is mailed, the envelope must be postmarked by a bona fide delivery service on or before September 1 and received at the proper BLM State Office within 15 calendar days after the due date. Payments may also be made by telephone using a credit card. A complete listing of BLM State Offices with their addresses and phone numbers can be found at <http://www.blm.gov>.
- The maintenance fee for the following claim(s)/site(s) applies to the assessment year 2017.

CLAIM/SITE NAME	BLM SERIAL NO.
HOG CANYON #1	50096
HOG CANYON #2	50097
OLD GARNERS	354171
RAISTLAND S.F.	354172
TAMARON E.	354173
William F. #1	354174
COOPER #50	390932
JESSE #20	391000
GINGER E #56	394001
HOG CANYON #49	394002

Use a separate sheet for additional claim/site names, serial numbers, and claimant names and addresses.

(Continued on page 2)

RECEIVED
BLM AZ STATE OFFICE
2017 JUL 17 P 2:11

ENTERED
JUL 18 2017
BY: R. Ann

INSTRUCTIONS

1. This is an optional form that may be used to satisfy the requirements for the Bureau of Land Management (BLM) under the provisions of 43 U.S.C. §1744 and 30 U.S.C. §28f and the regulations thereunder (43 CFR part 3834). Since local and State laws may vary, you should contact your local and State agencies where the claims are located to ensure all applicable laws and requirements are satisfied.
2. This form should be used to pay the maintenance fee for lode mining claims, mill sites, and tunnel sites only. To pay the maintenance fee for placer mining claims, use Form 3830-5a.
3. Complete the section for the number of claims and the amount being remitted to the BLM.
4. Enter the year in paragraph 2 for the applicable assessment year.
5. List all mining claim or site names and the BLM serial number associated to the claim or site, if the BLM has notified you what the serial number is. Every attempt should be made to include the current BLM serial number for each claim or site listed.
6. The name and current mailing addresses of the person paying the maintenance fee(s) should be listed at the top of the form. If this is a change of address for a claimant, that should also be noted.
7. If needed, an additional sheet can be used to continue listing claim and site names and BLM serial numbers, or the name and current mailing address of additional claimants.
8. If paying by credit card, you must complete the following credit card information on page 3: (a) exact name on the face of the credit card; (b) amount paid; (c) type of card; (d) credit card number; (e) expiration date of the card; and (f) telephone number. You must also sign on page 3 to show authorization to charge the credit card.

NOTICES

THE PRIVACY ACT and 43 CFR 2.48(d) require that you be furnished with the following information in connection with the information requested by this form.

AUTHORITY: 30 U.S.C. 28f and 43 CFR part 3834 permit collection of the information requested by this form.

PRINCIPAL PURPOSE: The BLM will use the information you provide to record the annual maintenance fee payment for the claims and sites listed and to verify that payment has been made in accordance with 30 U.S.C. 28f and 43 CFR part 3834.

ROUTINE USES: The BLM will only disclose this information in accordance with the provisions at 43 CFR 2.56(b) and (c).

EFFECT OF NOT PROVIDING INFORMATION: Disclosure of the requested information is required by 30 U.S.C. 28f and 43 CFR part 3834 for claimants paying the annual maintenance fee. The use of this specific form when paying the maintenance fee is optional. However, when paying the maintenance fee, it is the requested information on this form that is required to be submitted along with the fee. Failure to submit all the required information will delay the BLM's processing of the information and may preclude the BLM's acceptance of the maintenance fee payment, which may result in forfeiture of the mining claim(s) or site(s) by the claimant.

PHOENIX, ARIZONA

2017 JUL 17 P 2:11

RECEIVED
BLM AZ STATE OFFICE

**United States Department of the Interior
Bureau of Land Management
DIV OF LANDS, MINRLS & ENERGY
ONE N CENTRAL AVE
PHOENIX, AZ 85004 -4427
Phone: 602-417-9200**

Receipt

No: 3892442

Transaction #: 4001686	
Date of Transaction: 07/17/2017	
CUSTOMER:	
GINGER DUNCAN 1361 N TAMARISK DR CHANDLER, AZ 85224-8502 US	

LINE #	QTY	DESCRIPTION	REMARKS	UNIT PRICE	TOTAL
1	1.00	LOCATABLE MINERALS / MINING CLAIMS- NOT NEW-UNADJUD, ONE AUTH NO. ONLY / MINING CLAIM MONEY RECEIVED CASES: AMC50096/\$1550.00	2018 MAINT (10)	- n/a -	1550.00
TOTAL:					\$1,550.00

PAYMENT INFORMATION			
NOTE: Items will appear on credit card statement as "Bureau of Land Mgmt CO".			
1	AMOUNT:	1550.00	POSTMARKED: N/A
	TYPE:	CREDIT CARD	RECEIVED: 07/17/2017
	NAME:	DUNCAN, GINGER 1361 N TAMARISK DR CHANDLER AZ 85224-8502 US	
	CARD NO:	XXXXXXXXXXXX5144	AUTH CODE: 01787R
	NAME ON CARD:	GINGER E TUPPER	
	EXPIRES:	02/2022	
	SIGNATURE:		

REMARKS	

This receipt was generated by the automated BLM Collections and Billing System and is a paper representation of a portion of the official electronic record contained therein.

50096
354171
390932
390998
394001

MAINTENANCE FEE PAYMENT

Claimant Name: GINGER E. DUNCAN
 Address: 1361 N. TAMARISK DRIVE
 City: Chandler State: AZ Zip: 85224
 Telephone: 602-697-4124
 E-mail address: 1-4-Ginger@msn.com
 Signature: Ginger E. Duncan

RECEIVED
 BLM AZ STATE OFFICE
 2016 AUG - 3 A 9:53
 PHOENIX, ARIZONA
 BLM
 Date
 Stamp

Check here if this is a change of address.

LINE NO.	AMC NUMBER	CLAIM/SITE NAME	COUNTY RECORDER DATA (If available)	TWP	RNG	SEC
1	50096	HOG CANYON #1	474 pg 627	T9N	R10E	20
2	50097	HOG CANYON #2	474 pg 628	T9N	R10E	20
3	354171	Old GARNERS	2000 13911	T9N	R10E	16/17
4	354172	RAISTLAND S.F.	2000 13912	T9N	R10E	20/21
5	354173	TAMARONE	2000 13913	T9N	R10E	20/21
6	354174	William F. #1	2000 13914	T9N	R10E	20/21
7	390932	COOPER #50	2008 005075	T9N	R10E	16/17
8	391000	JESSIE #20	2008 005078	T9N	R10E	16
9	394001	GINGER E #56	2008 010205	T9N	R10E	16
10	394002	HOG CANYON #49	2008 010206	T9N	R10E	16

List additional claims on Form MCF114.

**Bureau of Land Management
 Arizona State Office**
www.blm.gov/az/

No. of Claims*: 10 x \$155 = 1550.00
 Check No: CASH Init. EG
 Receipt No.: 3620318
 For BLM Use Only

* \$155 per lode mining claim, mill site, or tunnel site; and \$155 for each 20 acres or portion thereof for each placer mining claim.

Form: MCF112
 Revised July 2014

United States Department of the Interior
Bureau of Land Management
 DIV OF LANDS, MINRLS & ENERGY
 ONE N CENTRAL AVE
 PHOENIX, AZ 85004 -4427
 Phone: 602-417-9200

Receipt

No: 3620318

Transaction #: 3723983	
Date of Transaction: 08/03/2016	
CUSTOMER:	
	GINGER DUNCAN 1361 N TAMARISK DR CHANDLER, AZ 85224-8502 US

LINE #	QTY	DESCRIPTION	REMARKS	UNIT PRICE	TOTAL
1	1.00	LOCATABLE MINERALS / MINING CLAIMS- NOT NEW-UNADJUD, ONE AUTH NO. ONLY / MINING CLAIM MONEY RECEIVED CASES: AMC50096/\$1550.00	2017 MAINT (10)	- n/a -	1550.00
TOTAL:					\$1,550.00

PAYMENT INFORMATION			
1	AMOUNT:	1550.00	POSTMARKED: N/A
	TYPE:	CASH	RECEIVED: 08/03/2016
	NAME:	DUNCAN, GINGER 1361 N TAMARISK DR CHANDLER AZ 85224-8502 US	

REMARKS

This receipt was generated by the automated BLM Collections and Billing System and is a paper representation of a portion of the official electronic record contained therein.

ENTERED
AUG - 4 2016
 BY: 

UNITED STATES
DEPARTMENT OF THE INTERIOR
BUREAU OF LAND MANAGEMENT
**MAINTENANCE FEE PAYMENT FORM FOR
LODE CLAIMS, MILL SITES, AND TUNNEL SITES**

50096
354171
390932
390998
394001

Remitter Name: GINGER F. DUNCAN
Mailing Address: 1361 N. TAMARISK DR.
City, State, Zip: Chandler, AZ 85224

Check here if this is a change of address.

FOR COUNTY RECORDER'S USE

No. of claims/sites 10
x \$155 per claim/site
Total due BLM \$ 1550.⁰⁰/₁₀₀

Rec. 3354124

- The maintenance fee may be paid by cash, check, money order, Bureau of Land Management (BLM) Declining Deposit Account, or credit card (VISA, American Express, Discover, or MasterCard). Payments must be remitted to the BLM State Office where your claim or site is recorded and received on or before September 1. If the payment is mailed, the envelope must be postmarked by a bona fide delivery service on or before September 1 and received at the proper BLM State Office within 15 calendar days after the due date. Payments may also be made by telephone using a credit card. A complete listing of BLM State Offices with their addresses and phone numbers can be found at <http://www.blm.gov>.
- The maintenance fee for the following claim(s)/site(s) applies to the assessment year 2016.

CLAIM/SITE NAME	BLM SERIAL NO.
<u>Hog Canyon #1</u>	<u>50096</u>
<u>Hog Canyon #2</u>	<u>50097</u>
<u>Old Garners</u>	<u>354171</u>
<u>RAJSTLAN S.F.</u>	<u>354172</u>
<u>TAMARON E.</u>	<u>354173</u>
<u>William F. #1</u>	<u>354174</u>
<u>COOPER #50</u>	<u>390932</u>
<u>JESSIE #20</u>	<u>391000</u>
<u>GINGER E. #56</u>	<u>394001</u>
<u>Hog Canyon #49</u>	<u>394002</u>

Use a separate sheet for additional claim/site names, serial numbers, and claimant names and addresses.

RECEIVED
BLM AZ STATE OFFICE

ENTERED
JUL 31 2015
BY: RAMA

United States Department of the Interior
Bureau of Land Management
 LANDS/RECREATION & PLANNING
 ONE N CENTRAL AVE
 PHOENIX, AZ 85004 -2203
 Phone: 602-417-9200

Receipt

No: 3354124

Transaction #: 3452038	
Date of Transaction: 07/30/2015	
CUSTOMER:	
GINGER DUNCAN 1361 N TAMARISK DR CHANDLER, AZ 85224-8502 US	

LINE #	QTY	DESCRIPTION	REMARKS	UNIT PRICE	TOTAL
1	1.00	LOCATABLE MINERALS / MINING CLAIMS- NOT NEW-UNADJUD, ONE AUTH NO. ONLY / MINING CLAIM MONEY RECEIVED CASES: AMC50096/\$1550.00	2016 MAINT (10)	- n/a -	1550.00
TOTAL:					\$1,550.00

PAYMENT INFORMATION					
1	AMOUNT:	1550.00	POSTMARKED:	N/A	
	TYPE:	CASH	RECEIVED:	07/30/2015	
	NAME:	DUNCAN, GINGER 1361 N TAMARISK DR CHANDLER AZ 85224-8502 US			

REMARKS

This receipt was generated by the automated BLM Collections and Billing System and is a paper representation of a portion of the official electronic record contained therein.

ENTERED
 JUL 31 2015
 BY: *R. [Signature]*

AMC 354171
 390932
 390998
 394001
 50096

MAINTENANCE FEE PAYMENT

Claimant Name: GINGER E. DUNCAN
 Address: 1361 N. TAMARISK DRIVE
 City: CHANDLER State: AZ Zip: 85224-8502
 Telephone: 480-786-9294
 E-mail address: 14GINGER@gmail.com
 Signature: Ginger E. Duncan

BLM
 Date
 Stamp

2014 AUG 13 A 11:20
 RECEIVED
 IAZ STATE OFFICE
 PHOENIX, ARIZONA

Check here if this is a change of address.

LINE NO.	AMC NUMBER	CLAIM/SITE NAME	COUNTY RECORDER DATA (If available)	TWP	RNG	SEC
1	50096	HOG CANYON #1	474 pg 627	T9N	R10E	20
2	50097	HOG CANYON #2	474 pg 628	T9N	R10E	20
3	354171	OLD GARNERS	2000 13911	T9N	R10E	16/17
4	354172	BRISTLAND S.F.	2000 13912	T9N	R10E	20/21
5	354173	TAMARON E.	2000 13913	T9N	R10E	20/21
6	354174	William F. #1	2000 13914	T9N	R10E	20/21
7	390932	COOPER #50	2008 005075	T9N	R10E	16/17
8	391000	JESSIE #20	2008 005078	T9N	R10E	16
9	394001	GINGER E. #56	2008 010205	T9N	R10E	16
10	394002	HOG CANYON #49	2008 010206	T9N	R10E	16

List additional claims on Form MCF114.

No. of Claims: 10 x \$140 = 1550.⁰⁰
 Check No: CASH Init. JC
 Receipt No.: 3100188
 For BLM Use Only

Bureau of Land Management
 Arizona State Office
 www.blm.gov/az/

Form: MCF112
 Revised July 2009

This form is available from the Arizona Department of Mines and Mineral Resources and may be reproduced.

ENTERED
 AUG 14 2014
 BY: RAM

United States Department of the Interior
Bureau of Land Management
 LANDS/RECREATION & PLANNING
 ONE N CENTRAL AVE
 PHOENIX, AZ 85004 -2203
 Phone: 602-417-9200

ENTELLED
 AUG 14 2014
 BY: Rum

Receipt

No: 3100188

Transaction #: 3191730	
Date of Transaction: 08/13/2014	
CUSTOMER:	
GINGER DUNCAN 1361 N TAMARISK DR CHANDLER, AZ 85224-8502 US	

LINE #	QTY	DESCRIPTION	REMARKS	UNIT PRICE	TOTAL
1	1.00	LOCATABLE MINERALS / MINING CLAIMS- NOT NEW-UNADJUD, ONE AUTH NO. ONLY / MINING CLAIM MONEY RECEIVED CASES: AMC50096/\$1550.00	MAINT (10) 2015	- n/a -	1550.00
TOTAL:					\$1,550.00

PAYMENT INFORMATION					
1	AMOUNT:	1550.00	POSTMARKED:	N/A	
	TYPE:	CASH	RECEIVED:	08/13/2014	
	NAME:	DUNCAN, GINGER 1361 N TAMARISK DR CHANDLER AZ 85224-8502 US			

REMARKS

This receipt was generated by the automated BLM Collections and Billing System and is a paper representation of a portion of the official electronic record contained therein.

UNITED STATES
DEPARTMENT OF THE INTERIOR
BUREAU OF LAND MANAGEMENT
MAINTENANCE FEE PAYMENT FORM FOR
LODE CLAIMS, MILL SITES, AND TUNNEL SITES

Amc 50096
Amc 354171
Amc 390932
Amc 390998
Amc 394001

Remitter Name: GINGER E. DUNCAN
Mailing Address: 1361 N. TAMARISK DRIVE
City, State, Zip: CHANDLER, AZ. 85224

Check here if this is a change of address.

FOR COUNTY RECORDER'S USE

No. of claims/sites 10
x \$140 per claim/site
Total due BLM \$ 1400.⁰⁰/_{xx}

- The maintenance fee may be paid by cash, check, money order, Bureau of Land Management (BLM) Declining Deposit Account, or credit card (VISA, American Express, Discover, or MasterCard). Payments must be remitted to the BLM State Office where your claim or site is recorded and received on or before September 1. If the payment is mailed, the envelope must be postmarked by a bona fide delivery service on or before September 1 and received at the proper BLM State Office within 15 calendar days after the due date. Payments may also be made by telephone using a credit card. A complete listing of BLM State Offices with their addresses and phone numbers can be found at <http://www.blm.gov>.
- The maintenance fee for the following claim(s)/site(s) applies to the assessment year 2014.

CLAIM/SITE NAME	BLM SERIAL NO.
HOG CANYON #1	50096
HOG CANYON #2	50097
Old GARNERS	354171
RAESTLAND S.F.	354172
TAMARON E.	354173
William F #1	354174
Cooper #50	390932
JESSIE #20	391000
GINGER E #56	394001
HOG CANYON #49	394002

Use a separate sheet for additional claim/site names, serial numbers, and claimant names and addresses.

(Continued on page 2)

PHOENIX, ARIZONA
RECEIVED BY: TS
AUG 23 2013
BLM STATE OFFICE

NO. OF CLAIMS 10
AMOUNT 1400.
RECEIPT NO. 2857141
INIT. SC
** BLM-ASO**

United States Department of the Interior
Bureau of Land Management
 LANDS/RECREATION & PLANNING
 ONE N CENTRAL AVE
 PHOENIX, AZ 85004 -2203
 Phone: 602-417-9200

Receipt

No: 2857141

Transaction #: 2942966	
Date of Transaction: 08/16/2013	
CUSTOMER:	
	GINGER DUNCAN 1361 N TAMARISK DR CHANDLER, AZ 85224-8502 US

LINE #	QTY	DESCRIPTION	REMARKS	UNIT PRICE	TOTAL
1	1.00	LOCATABLE MINERALS / MINING CLAIMS- NOT NEW-UNADJUD, ONE AUTH NO. ONLY / MINING CLAIM MONEY RECEIVED CASES: AMC50096/\$1400.00	MAINT 2014 (10)	- n/a -	1400.00
TOTAL:					\$1,400.00

PAYMENT INFORMATION					
1	AMOUNT:	1400.00	POSTMARKED:	N/A	
	TYPE:	CASH	RECEIVED:	08/16/2013	
	NAME:	DUNCAN, GINGER 1361 N TAMARISK DR CHANDLER AZ 85224-8502 US			

REMARKS

This receipt was generated by the automated BLM Collections and Billing System and is a paper representation of a portion of the official electronic record contained therein.

AMC 50096

354171

390932

390998

394001

MAINTENANCE FEE PAYMENT

Claimant Name: GINGER E. DUNCAN
Address: 1361 N. TAMARISK DRIVE
City: CHANDLER State: AZ Zip: 85224
Telephone: 602-697-4124
E-mail address: HGINGER@gmail.com
Signature: Ginger E. Duncan

Check here if this is a change of address.

RECEIVED
BLM AZ STATE OFFICE
2012 AUG 20 P 12:02
PHOENIX, ARIZONA
BLM
Date
Stamp

LINE NO.	AMC NUMBER	CLAIM/SITE NAME	COUNTY RECORDER DATA (If available)	TWP	RNG	SEC
1	50096	HOG CANYON #1	474 pg. 627	T9N	R10E	20
2	50097	HOG CANYON #2	474 pg. 628	T9N	R10E	20
3	354171	Old GARNERS	2000 13911	T9N	R10E	16+17
4	354172	RAISTLAND S.F.	2000 13912	T9N	R10E	20+21
5	354173	TAMARON E.	2000 13913	T9N	R10E	20+21
6	354174	William F. #1	2000 13914	T9N	R10E	20+21
7	390932	COOPER #50	2008 005075	T9N	R10E	16+17
8	391000	JESSIE #20	2008 005078	T9N	R10E	16
9	394001	GINGER E. #56	2008 010205	T9N	R10E	16
10	394002	HOG CANYON #49	2008 010206	T9N	R10E	16

List additional claims on Form MCF114.

Bureau of Land Management
Arizona State Office
www.blm.gov/az/

No. of Claims: 10 x \$140 = 1400
 Check No: CASH Init. SC
 Receipt No.: 2634746
 For BLM Use Only

Form: MCF112
Revised July 2009

This form is available from the Arizona Department of Mines and Mineral Resources and may be reproduced.

ENTERED INTO COMPUTER

9/1/12 AT

United States Department of the Interior
 Bureau of Land Management
 LANDS/RECREATION & PLANNING
 ONE N CENTRAL AVE
 PHOENIX, AZ 85004 -2203
 Phone: 602-417-9200

Receipt

No: 2634746

Transaction #: 2715310	ENTERED INTO COMPUTER
Date of Transaction: 08/20/2012	
CUSTOMER:	
GINGER DUNCAN 1361 N TAMARISK DR CHANDLER, AZ 85224-8502 US	

LINE #	QTY	DESCRIPTION	REMARKS	UNIT PRICE	TOTAL
1	1.00	LOCATABLE MINERALS / MINING CLAIMS-NOT NEW-UNADJUD, ONE AUTH NO. ONLY / MINING CLAIM MONEY RECEIVED CASES: AMC50096/\$1400.00	MAINT (10) 2013	- n/a -	1400.00
TOTAL:					\$1,400.00

PAYMENT INFORMATION					
1	AMOUNT:	1400.00	POSTMARKED:	N/A	
	TYPE:	CASH	RECEIVED:	08/20/2012	
	NAME:	DUNCAN, GINGER 1361 N TAMARISK DR CHANDLER AZ 85224-8502 US			

REMARKS

This receipt was generated by the automated BLM Collections and Billing System and is a paper representation of a portion of the official electronic record contained therein.

Lead #'s (PB)

Amc 50096

354171

390932

390998

394001

AMC 354171
 AMC 390932
 AMC 390998
 AMC 394001
 AMC 50096

MAINTENANCE FEE PAYMENT

Claimant Name: GINGER E. DUNCAN
 Address: 1361 N. TAMARISK DRIVE
 City: CHANDLER State: AZ Zip: 85224
 Telephone: 602-697-4124
 E-mail address: 14Ginger@gmail.com
 Signature: Ginger E. Duncan

Check here if this is a change of address.

RECEIVED
 STATE OFFICE
 2011 AUG 23 A 10:47
 MOHAVA, ARIZONA
 BLM
 Date
 Stamp

LINE NO.	AMC NUMBER	CLAIM/SITE NAME	COUNTY RECORDER DATA (If available)	TWP	RNG	SEC
1	50096	Hog Canyon #1	474 pg. 627	T9N	R10E	20
2	50097	Hog Canyon #2	474 pg. 628	T9N	R10E	20
3	354171	Old Gasners	2000 13911	T9N	R10E	16+17
4	354172	Rainland S.E.	2000 13912	T9N	R10E	20+21
5	354173	Tamaron E.	2000 13913	T9N	R10E	20+21
6	354174	William F. #1	2000 13914	T9N	R10E	20+21
7	390932	Cooper #50	2008 005075	T9N	R10E	16+17
8	391000	Jessie #20	2008 005078	T9N	R10E	16
9	394001	Ginger E. #56	2008 010205	T9N	R10E	16
10	394002	Hog Canyon #49	2008 010206	T9N	R10E	16

List additional claims on Form MCF114.

No. of Claims: 10 x \$140 = \$1,400.00
 Check No: CASH Init. SD
 Receipt No.: 2412670
 For BLM Use Only

Bureau of Land Management
 Arizona State Office

AUG 31 2011
 cm

Form: MCF112
 Revised July 2009

This form is available from the Arizona Department of Mines and Mineral Resources and may be reproduced.

United States Department of the Interior
Bureau of Land Management
 LANDS/RECREATION & PLANNING
 ONE N CENTRAL AVE
 PHOENIX, AZ 85004 -2203
 Phone: 602-417-9200

Receipt

No:

2412670

Transaction #: 2488024	
Date of Transaction: 08/23/2011	
CUSTOMER:	
GINGER DUNCAN 1361 N TAMARISK DR CHANDLER, AZ 85224-8502 US	

LINE #	QTY	DESCRIPTION	REMARKS	UNIT PRICE	TOTAL
1	1.00	LOCATABLE MINERALS / MINING CLAIMS-NOT NEW-UNADJUD, ONE AUTH NO. ONLY / MINING CLAIM MONEY RECEIVED CASES: AMC50096/\$1400.00	MAINT (10) 2012	- n/a -	1400.00
TOTAL:					\$1,400.00

PAYMENT INFORMATION					
1	AMOUNT:	1400.00	POSTMARKED:	N/A	
	TYPE:	CASH	RECEIVED:	08/23/2011	
	NAME:	DUNCAN, GINGER 1361 N TAMARISK DR CHANDLER AZ 85224-8502 US			

REMARKS

This receipt was generated by the automated BLM Collections and Billing System and is a paper representation of a portion of the official electronic record contained therein.

AMC 50096
 AMC 50097
 AMC 354171
 AMC 390932
 AMC 390998
 AMC 394001

MAINTENANCE FEE PAYMENT

Claimant Name: GINGER E. DUNCAN
 Address: 1361 N. TAMARISK DRIVE
 City: CHANDLER State: AZ Zip: 85224
 Telephone: 480-786-9294
 E-mail address: 14GINGER@gmail.com
 Signature: Ginger E. Duncan

Check here if this is a change of address.

RECEIVED
 BLM AZ STATE OFFICE
 200 AUG 11 P 12:12
 PHOENIX, ARIZONA
 BLM Date Stamp

LINE NO.	AMC NUMBER	CLAIM/SITE NAME	COUNTY RECORDER DATA (If available)	TWP	RNG	SEC
1	50096	HOG CANYON #1	474 pg. 627	T9N	R10E	20
2	50097	HOG CANYON #2	474 pg. 628	T9N	R10E	20
3	354171	OLD GARDNERS	2000 13911	T9N	R10E	16-17
4	354172	RAISTLAND S.F.	2000 13912	T9N	R10E	20-21
5	354173	TAMARON E.	2000 13913	T9N	R10E	20-21
6	354174	WILLIAM F. #1	2000 13914	T9N	R10E	20-21
7	390932	COOPER #50	2008 005075	T9N	R10E	16-17
8	391000	JESSE #20	2008 005078	T9N	R10E	16
9	394001	GINGER E #56	2008 010205	T9N	R10E	16
10	394002	HOG CANYON #49	2008 010206	T9N	R10E	16

List additional claims on Form MCF114.

Bureau of Land Management
 Arizona State Office
www.blm.gov/az/

No. of Claims: 10 x \$140 = 1400.00
 Check No: CASH Init. SC
 Receipt No.: 2188514
 For BLM Use Only

Form: MCF112
 Revised July 2009

This form is available from the Arizona Department of Mines and Mineral Resources and may be reproduced.

ENTERED INTO COMPUTER
 AUG 19 2010

United States Department of the Interior
 Bureau of Land Management
 LANDS/RECREATION & PLANNING
 ONE N CENTRAL AVE
 PHOENIX, AZ 85004 -2203
 Phone:

Receipt

No: 2188514

Transaction #: 2258220	
Date of Transaction: 08/11/2010	
CUSTOMER:	GINGER DUNCAN 1361 N TAMARISK DR CHANDLER, AZ 85224-8502 US

ENTERED INTO COMPUTER
AUG 19 2010 MT

LINE #	QTY	DESCRIPTION	REMARKS	UNIT PRICE	TOTAL
1	1.00	LOCATABLE MINERALS / MINING CLAIMS-NOT NEW-UNADJUD, ONE AUTH NO. ONLY / MINING CLAIM MONEY RECEIVED CASES: AMC50096/\$1400.00	MAINT (10) 2011	- n/a -	1400.00
TOTAL:					\$1,400.00

PAYMENT INFORMATION					
1	AMOUNT:	1400.00	POSTMARKED:	N/A	
	TYPE:	CASH	RECEIVED:	08/11/2010	
	NAME:	DUNCAN, GINGER 1361 N TAMARISK DR CHANDLER AZ 85224-8502 US			

REMARKS

This receipt was generated by the automated BLM Collections and Billing System and is a paper representation of a portion of the official electronic record contained therein.

MC 50096
 AMC 50097
 AMC 354171
 AMC 390932
 AMC 390998
 AMC 394001

MAINTENANCE FEE PAYMENT

Claimant Name: GINGER E. DUNCAN
 Address: 1361 N. TAMARISK DRIVE
 City: CHANDLER State: AZ Zip: 85224
 Telephone: 480-786-9294
 E-mail address: J4GINGER@gmail.com
 Signature: Ginger E. Duncan

Check here if this is a change of address.

RECEIVED
 BLM AZ STATE OFFICE
 200 AUG 11 P 12:12
 PHOENIX, ARIZONA
 BLM
 Date
 Stamp

LINE NO.	AMC NUMBER	CLAIM/SITE NAME	COUNTY RECORDER DATA (If available)	TWP	RNG	SEC
1	50096	HOG CANYON #2	474 pg. 627	T9N	R10E	20
2	50097	HOG CANYON #2	474 pg. 628	T9N	R10E	20
3	354171	OLD GARDNERS	2000 13911	T9N	R10E	16-17
4	354172	RAISTLAND S.F.	2000 13912	T9N	R10E	20-21
5	354173	TAMARON E.	2000 13913	T9N	R10E	20-21
6	354174	William F. #1	2000 13914	T9N	R10E	20-21
7	390932	COOPER #50	2008 005075	T9N	R10E	16-17
8	391000	JESSE #20	2008 005078	T9N	R10E	16
9	394001	GINGER E #56	2008 010205	T9N	R10E	16
10	394002	HOG CANYON #49	2008 010206	T9N	R10E	16

List additional claims on Form MCF114.

Bureau of Land Management
 Arizona State Office
www.blm.gov/az/

No. of Claims: 10 x \$140 = 1400.00
 Check No: CASH Init. SC
 Receipt No.: 2188514
 For BLM Use Only

Form: MCF112
 Revised July 2009

This form is available from the Arizona Department of Mines and Mineral Resources and may be reproduced.

ENTERED INTO COMPUTER
 AUG 19 2010

United States Department of the Interior
 Bureau of Land Management
 LANDS/RECREATION & PLANNING
 ONE N CENTRAL AVE
 PHOENIX, AZ 85004 -2203
 Phone:

Receipt

No: 2188514

Transaction #: 2258220	
Date of Transaction: 08/11/2010	
CUSTOMER:	GINGER DUNCAN 1361 N TAMARISK DR CHANDLER, AZ 85224-8502 US

ENTERED INTO COMPUTER
AUG 19 2010 MT

LINE #	QTY	DESCRIPTION	REMARKS	UNIT PRICE	TOTAL
1	1.00	LOCATABLE MINERALS / MINING CLAIMS-NOT NEW-UNADJUD, ONE AUTH NO. ONLY / MINING CLAIM MONEY RECEIVED CASES: AMC50096/\$1400.00	MAINT (10) 2011	- n/a -	1400.00
TOTAL:					\$1,400.00

PAYMENT INFORMATION					
1	AMOUNT:	1400.00	POSTMARKED:	N/A	
	TYPE:	CASH	RECEIVED:	08/11/2010	
	NAME:	DUNCAN, GINGER 1361 N TAMARISK DR CHANDLER AZ 85224-8502 US			

REMARKS

This receipt was generated by the automated BLM Collections and Billing System and is a paper representation of a portion of the official electronic record contained therein.

AMC 50096

354171
390998
390932
394001

MAINTENANCE FEE PAYMENT

Claimant Name: GINGER E. DUNCAN
Address: 1361 N. TAMARISK DRIVE
City: Chandler State: AZ Zip: 85224-8502
Telephone: 480-786-9294
E-mail address: 14GINGER@gmail.com
Signature: Ginger E. Duncan

RECEIVED
BLM
Date
Stamp
PHOENIX, ARIZONA
2009 AUG 24 P 2:03
CLAIM STATE OFFICE

Check here if this is a change of address.

LINE NO.	AMC NUMBER	CLAIM/SITE NAME	COUNTY RECORDER DATA (If available)	TWP	RNG	SEC
1	L 50096	HOG CANYON #1	474 pg 627	T9N	R10E	20
2	50097	HOG CANYON #2	474 pg 628	T9N	R10E	20
3	L 354171	Old GARNERS	2000 13911	T9N	R10E	16+17
4	354172	RAEBLAND S.F.	2000 13912	T9N	R10E	20+21
5	354173	TAMARON E.	2000 13913	T9N	R10E	20+21
6	354174	WILLIAM F. #1	2000 13914	T9N	R10E	20+21
7	390932	L COOPER #50	2008 005075	T9N	R10E	16+17
8	391000	JESSIE #20	2008 005078	T9N	R10E	16
9	394001	L GINGER E. #56	2008 010205	T9N	R10E	16
10	394002	HOG CANYON #49	2008 010206	T9N	R10E	16

List additional claims on Form MCF114.

Bureau of Land Management
Arizona State Office
www.blm.gov/az/

No. of Claims: 10 x \$140 = \$1400.00
Check No: CASH Init. EG
Receipt No.: 1985312
For BLM Use Only

Form: MCF112
Revised July 2009

This form is available from the Arizona Department of Mines and Mineral Resources and may be reproduced.



United States Department of the Interior
Bureau of Land Management
 BUSINESS & SUPPORT SVCS DIV
 ONE N CENTRAL AVE SUITE 800
 PHOENIX, AZ 85004 -4427
 Phone: (602) 417-9200

Receipt

No: 1985312

Transaction #: 2049480	
Date of Transaction: 08/24/2009	
CUSTOMER:	GINGER DUNCAN 1361 N TAMARISK DR CHANDLER,AZ 85224-8502 US

LINE #	QTY	DESCRIPTION	REMARKS	UNIT PRICE	TOTAL
1	1.00	LOCATABLE MINERALS / MINING CLAIMS- NOT NEW-UNADJUD,ONE AUTH NO. ONLY / MINING CLAIM MONEY RECEIVED CASES: AMC50096/\$1400.00	2010 MAINT (10)	- n/a -	1400.00
TOTAL:					\$1,400.00

PAYMENT INFORMATION					
1	AMOUNT:	1400.00	POSTMARKED:	N/A	
	TYPE:	CASH	RECEIVED:	08/24/2009	
	NAME:	DUNCAN, GINGER 1361 N TAMARISK DR CHANDLER AZ 85224-8502 US			

REMARKS

This receipt was generated by the automated BLM Collections and Billing System and is a paper representation of a portion of the official electronic record contained therein.

AMC 50096
 AMC 354171
~~AMC 354171~~
 AMC 390932
 AMC 390998
 AMC 394001

MAINTENANCE FEE PAYMENT

Claimant Name: GINGER E. DUNCAN
 Address: 1361 N. TAMARISK DRIVE
 City: CHANDLER State: AZ Zip: 85224-8502
 Telephone: 480-786-9294
 E-mail address: ginger@gmail.com
 Signature: Ginger E. Duncan

RECEIVED
 B.L.M. AZ STATE OFFICE
 2008 AUG 15 A 9: 29
 PHOENIX, ARIZONA
 BLM
 Date
 Stamp

Check here if this is a change of address.

LINE NO.	AMC NUMBER	CLAIM/SITE NAME	COUNTY RECORDER DATA (If available)	TWP	RNG	SEC
1	50096	HOG CANYON #1	474 pg 627	T9N	R10E	20
2	50097	HOG CANYON #2	474 pg 628	T9N	R10E	20
3	354171	OLD GARNERS	2000 13911	T9N	R10E	16+17
4	354172	RAISTLAND S.F.	2000 13912	T9N	R10E	20+21
5	354173	TAMARON E.	2000 13913	T9N	R10E	20+21
6	354174	WILLIAM F. #1	2000 13914	T9N	R10E	20+21
7	390932	COOPER #50	2008 005075	T9N	R10E	16+17
8	391000	JESSIE #20	2008 005078	T9N	R10E	16
9	394001	GINGER E. #56	2008 010205	T9N	R10E	16
10	394002	HOG CANYON #49	2008 010205	T9N	R10E	16

List additional claims on Form MCF114.

Bureau of Land Management
 Arizona State Office
www.az.blm.gov

No. of Claims: 10 x \$125 1,250.00
 Check No: CASH Init. SC
 Receipt No.: 1762140
 For BLM Use Only

This form is available from the Arizona Department of Mines and Mineral Resources and may be reproduced.

RE 2/5/08

ENTERED IN COMPUTER

Form: MCF112
 Revised July 2005

United States Department of the Interior
Bureau of Land Management
 BUSINESS & SUPPORT SVCS DIV
 ONE N CENTRAL AVE SUITE 800
 PHOENIX, AZ 85004 -4427
 Phone: (602) 417-9200

Receipt

No: 1762140

Transaction #: 1819682	
Date of Transaction: 08/15/2008	
CUSTOMER:	GINGER E DUNCAN 1361 N TAMARISIC DR CHANDLER, AZ 85224

LINE #	QTY	DESCRIPTION	REMARKS	UNIT PRICE	TOTAL
1	1.00	LOCATABLE MINERALS / MINING CLAIMS-NOT NEW-UNADJUD, ONE AUTH NO. ONLY / MINING CLAIM MONEY RECEIVED (455) CASES: AMC50096/\$1250.00	MAINT 2009 (10)	- n/a -	1250.00
TOTAL:					\$1,250.00

PAYMENT INFORMATION			
1	AMOUNT:	\$1,250.00	POSTMARKED: N/A
	TYPE:	CASH	RECEIVED: 08/15/2008
	NAME:	DUNCAN, GINGER E 1361 N TAMARISIC DR CHANDLER AZ 85224	

REMARKS

This receipt was generated by the automated BLM Collections and Billing System and is a paper representation of a portion of the official electronic record contained therein.

AMC 50096

354171

MAINTENANCE FEE PAYMENT

Claimant Name: GINGER E DUNCAN
 Address: 1361 N. TAMARISK DRIVE
 City: CHANDLER State: AZ Zip: 85224
 Telephone: 602-697-4124
 E-mail address: fy-tinger@msn.com
 Signature: Ginger E. Duncan

Check here if this is a change of address.

RECEIVED
 B.L.M. AZ STATE OFFICE
 2006 AUG - 8 A 10:54
 PHOENIX, ARIZONA
 BLM
 Date
 Stamp

LINE NO.	AMC NUMBER	CLAIM/SITE NAME	COUNTY RECORDER DATA (If available)	TWP	RNG	SEC
1	50096	NOG CANYON #1	474 pg 627			
2	50097	NOG CANYON #2	474 pg 628			
3	354171	OLD GARNERS	2000 - 13911			
4	354172	RAISTLAND S.F.	2000 - 13912			
5	354173	TAMARON E.	2000 - 13913			
6	354174	William F #1	2000 - 13914			
7	ENTERED INTO COMPUTER AUG 11 2006 PB					
8						
9						
10						

List additional claims on Form MCF114.

Bureau of Land Management
 Arizona State Office
www.az.blm.gov

No. of Claims: 6 x \$125 = 750.00
 Check No: CASH Init. SC
 Receipt No.: 1329742
 For BLM Use Only

Form: MCF112
 Revised July 2005

This form is available from the Arizona Department of Mines and Mineral Resources and may be reproduced.

United States Department of the Interior

Bureau of Land Management
 BUSINESS & SUPPORT SVCS DIV
 ONE N CENTRAL AVE
 PHOENIX, AZ 85004 -2203
 Phone: (602) 417-9200

Receipt

No: 1329742

Transaction #: 1374745	ENTERED INTO COMPUTER AUG 11 2006 <i>ps</i>
Date of Transaction: 08/08/2006	
CUSTOMER:	GINGER E DUNCAN 1361 N TAMARISIC DR CHANDLER, AZ 85224

LINE #	QTY	DESCRIPTION	REMARKS	UNIT PRICE	TOTAL
1	1.00	LOCATABLE MINERALS / MINING CLAIMS-NOT NEW-UNADJUD, ONE AUTH NO. ONLY / MINING CLAIM MONEY RECEIVED (455) CASES: AMC50096/\$750.00	MAINT 2007 (6)	- n/a -	750.00
TOTAL:					\$750.00

PAYMENT INFORMATION			
1	AMOUNT:	\$750.00	POSTMARKED: N/A
	TYPE:	CASH	RECEIVED: 08/08/2006
	NAME:	DUNCAN, GINGER E 1361 N TAMARISIC DR CHANDLER AZ 85224	

REMARKS

This receipt was generated by the automated BLM Collections and Billing System and is a paper representation of a portion of the official electronic record contained therein.

AMC 50096

AMC 354171

MAINTENANCE FEE PAYMENT

Claimant Name: GINGER E. DUNCAN
Address: 1361 N. TAMARISK DR
City: CHANDLER State: AZ Zip: 85224
Telephone: 602-697-4124
E-mail address: 1-4-GINGER@MSD.COM
Signature: Ginger E. Duncan

RECEIVED
B.L.M. AZ STATE OFFICE
2005 AUG 19 A 10:39
PHOENIX, ARIZONA
BLM
Date
Stamp

Check here if this is a change of address.

LINE NO.	AMC NUMBER	CLAIM/SITE NAME	COUNTY RECORDER DATA (If available)	TWP	RNG	SEC
1	50096	Hog Canyon #1	474 pg 627			
2	50097	Hog Canyon #2	474 pg 628			
3	354171	Old GARNEYS	2000-13911			
4	354172	RAISTLAND S.F.	2000-13912			
5	354173	TAMARON E.	2000-13913			
6	354174	William F #1	2000-13914			
7						
8						
9						
10						

List additional claims on Form MCF114.

Bureau of Land Management
Arizona State Office
www.az.blm.gov

No. of Claims: 6 x \$125 = 750.00
Check No: cash Init. EG
Receipt No.: 1132731
For BLM Use Only

Form: MCF112
Revised July 2005

This form is available from the Arizona Department of Mines and Mineral Resources and may be reproduced.

ENTERED INTO COMPUTER
AUG 29 2005 MB

United States Department of the Interior
Bureau of Land Management
 BUSINESS & SUPPORT SVCS DIV
 222 N CENTRAL AVE
 PHOENIX, AZ 85004 -2203
 Phone: (602) 417-9200

Receipt	
No:	1132731

Transaction #: 1171812
Date of Transaction: 08/19/2005

ENTERED INTO COMPUTER
 AUG 29 2005 FB

CUSTOMER:	GINGER E DUNCAN 1361 N TAMARISK DR CHANDLER, AZ 85224
------------------	---

LINE #	QTY	DESCRIPTION	REMARKS	UNIT PRICE	TOTAL
1	1.00	LOCATABLE MINERALS / MINING CLAIMS-NOT NEW-UNADJUD, ONE AUTH NO. ONLY / MINING CLAIM MONEY RECEIVED (455) CASES: AMC50096/\$750.00	<i>Maint 2006/6</i>	- n/a -	750.00
TOTAL:					\$750.00

PAYMENT INFORMATION					
1	AMOUNT:	\$750.00	POSTMARKED:	N/A	
	TYPE:	CASH	RECEIVED:	08/19/2005	
	NAME:	DUNCAN, GINGER E 1361 N TAMARISK DR CHANDLER AZ 85224			

REMARKS

This receipt was generated by the automated BLM Collections and Billing System and is a paper representation of a portion of the official electronic record contained therein.

MAINTENANCE FEE PAYMENT

BUREAU OF LAND MANAGEMENT
 222 N CENTRAL AVENUE
 PHOENIX, AZ 85004
 602-417-9200
 www.az.blm.gov

AMC 50096
AMC 354171

RECEIVED
 B.L.M. AZ STATE OFFICE
 2004 AUG 18 P 1:01
 PHOENIX, ARIZONA
 BLM Date Stamp

Mining Claim Maintenance Fee Payment of \$125 per claim/site is due on or before September 1, 2004, in lieu of assessment work for the upcoming assessment year beginning September 1 of the year noted above.

AMC NUMBER	CLAIM/SITE NAME	COUNTY RECORDER DATA	SEC	TWP	RNG
50096	HOG CANYON #1	474 pg 627			
50097	HOG CANYON #2	474 pg. 628			
354171	Old GARNERS	2000-13911			
354172	RAEFTLAND S.F.	2000-13912			
354173	TAMARON E.	2000-13913			
354174	William F #1	2000-13914			

List additional claims on the reverse side of this form.

Check here if this is a change of address.

CLAIMANT NAME: GINGER E. DUNCAN
 ADDRESS: P.O. Box 480
 CITY: Lukerville STATE: AZ ZIP: 85341
 PHONE: 602-697-4124
 SIGNATURE: Ginger E. Duncan

Claimant or agent must sign to record with the County.

No of Claims: 6 x \$125 = 750
 Check No: 309 Init: TR
 Receipt No: 931569
FOR BLM USE ONLY
8E 8/30/04
ENTERED IN COMPUTER

AMC NUMBER	CLAIM/SITE NAME	COUNTY RECORDER DATA	SEC	TWP	RNG

43 CFR 3833.0-5(e) (August 30, 1994) requires that the names and current addresses of all owners shall be identified on all instruments to be recorded or filed.

Name: _____ Address: _____

City: _____ State: _____ Zip: _____ *Change of address*

Name: _____ Address: _____

City: _____ State: _____ Zip: _____ *Change of address*

Name: _____ Address: _____

City: _____ State: _____ Zip: _____ *Change of address*

Name: _____ Address: _____

City: _____ State: _____ Zip: _____ *Change of address*

Name: _____ Address: _____

City: _____ State: _____ Zip: _____ *Change of address*

PRIVACY ACT STATEMENT – This information is being collected pursuant to 30 U.S.C. 28, 43 CFR 3833.2, and ARS 27-208 in compliance with the laws of the USDI, Bureau of Land Management, and the State of Arizona. The purpose of this collection is to facilitate processing of claims or applications. This form is covered by Privacy Act Notice #INTERIOR/LLM -32 and is subject to the routine uses stated in that notice. Privacy Act Notice #INTERIOR/LLM-32 is available at the BLM Arizona State Office. This form may be locally reproduced.

United States Department of the Interior
Bureau of Land Management
 BUSINESS & SUPPORT SVCS DIV
 222 N CENTRAL AVE
 PHOENIX, AZ 85004 -2203
 Phone: (602) 417-9200

Receipt	
No:	931569

Transaction #: 965833
Date of Transaction: 08/18/2004
CUSTOMER: GINGER DUNCAN P.O. BOX 480 LUKEVILLE, AZ 85341

LINE #	QTY	DESCRIPTION	REMARKS	UNIT PRICE	TOTAL
1	1.00	LOCATABLE MINERALS / MINING CLAIMS-NOT NEW-UNADJUD, ONE AUTH NO. ONLY / MINING CLAIM MONEY RECEIVED (455) CASES: AMC50096/\$750.00		- n/a -	750.00
TOTAL:					\$750.00

PAYMENT INFORMATION			
1	AMOUNT:	\$750.00	POSTMARKED: N/A
	TYPE:	CHECK	RECEIVED: 08/18/2004
	CHECK NO:	309	
	NAME:	DUNCAN, GINGER 1361 N. TAMARISK DR. CHANDLER AZ 85224 8502	

REMARKS

This receipt was generated by the automated BLM Collections and Billing System and is a paper representation of a portion of the official electronic record contained therein.

Amc 50096
Amc 354171

MAINTENANCE FEE PAYMENT

Mining Claim Maintenance Fee Payment of \$100 per claim or site is due on or before September 1, 2003, in lieu of assessment work for the upcoming assessment year beginning September 1 of the year noted above.

BUREAU OF LAND MANAGEMENT
ARIZONA STATE OFFICE
222 NORTH CENTRAL AVENUE
PHOENIX, AZ 85004
602-417-9200
www.az.blm.gov

FOR BLM USE ONLY	
NO. OF CLAIMS: <u>6</u>	X \$100 = \$ <u>600.00</u>
RECEIPT NO: _____	CHECK NO: _____
INIT: <u>TS</u>	

BLM SERIAL NUMBERS	NAME OF CLAIMS/SITES	COUNTY BOOK/DOCKET & PAGE OR FEE NUMBER
1. AMC <u>50096</u>	<u>HOG CANYON #1</u>	<u>474 pg. 627</u>
2. AMC <u>50097</u>	<u>Hob Canyon #2</u>	<u>474 pg. 628</u>
3. AMC <u>354171</u>	<u>OLD CARNERS</u>	<u>2000 - 13911</u>
4. AMC <u>354172</u>	<u>RAISLAND S.F.</u>	<u>2000 - 13912</u>
5. AMC <u>354173</u>	<u>TAMARON E.</u>	<u>2000 - 13913</u>
6. AMC <u>354174</u>	<u>William F. #1</u>	<u>2000 - 13914</u>
7. AMC _____	_____	_____
8. AMC _____	_____	_____
9. AMC _____	_____	_____
10. AMC _____	_____	_____

List additional claims on the reverse side of this form.

CHECK HERE IF THIS IS A CHANGE OF ADDRESS

CLAIMANT'S NAME: GINGER E. DUNCAN

ADDRESS: P.O. Box 480

CITY: LUKEVILLE STATE: AZ ZIP: 85341-0480

PHONE: 602-697-4124

Signature: Ginger E. Duncan

To record with the County, one claimant or an agent must sign.

9/24/03
ENTERED INTO COMPUTER

PHOENIX, ARIZONA
2003 AUG 29 11:45
BLM DATE STAMP
RECEIVED
BLM STATE OFFICE

TS

- 11. AMC _____
- 12. AMC _____
- 13. AMC _____
- 14. AMC _____
- 15. AMC _____
- 16. AMC _____
- 17. AMC _____
- 18. AMC _____
- 19. AMC _____
- 20. AMC _____

43 CFR 3833.0-5(e) (August 30, 1994) requires that the names of all of the owners and their current addresses shall be identified on all instruments required to be recorded or filed by the regulation, 43 CFR Subpart 3833.

NAME: _____ ADDRESS: _____
 CITY: _____ STATE: _____ ZIP: _____ IS THIS A NEW ADDRESS ..

NAME: _____ ADDRESS: _____
 CITY: _____ STATE: _____ ZIP: _____ IS THIS A NEW ADDRESS ..

NAME: _____ ADDRESS: _____
 CITY: _____ STATE: _____ ZIP: _____ IS THIS A NEW ADDRESS ..

NAME: _____ ADDRESS: _____
 CITY: _____ STATE: _____ ZIP: _____ IS THIS A NEW ADDRESS ..

January 30, 2003

<p>FOR BLM USE ONLY</p> <p>DATE ENTERED INTO COMPUTER: _____</p> <p>INITIALS: _____ VERIFIED: _____</p>

United States Department of the Interior
Bureau of Land Management
 BUSINESS & SUPPORT SVCS DIV
 222 N CENTRAL AVE
 PHOENIX, AZ 85004 -2203
 Phone: (602) 417-9200

Receipt	
No:	738704

Transaction #: 768227	
Date of Transaction: 08/26/2003	
CUSTOMER:	GINGER DUNCAN PO BOX 480 LUKEVILLE, AZ 85341

LINE #	QTY	DESCRIPTION	REMARKS	UNIT PRICE	TOTAL
1	1.00	LOCATABLE MINERALS / MINING CLAIMS-NOT NEW-UNADJUD, ONE AUTH NO. ONLY / MINING CLAIM MONEY RECEIVED (455) CASES: AMC50096/\$600.00	MAIN 2004 (6)	- n/a -	600.00
TOTAL:					\$600.00

PAYMENT INFORMATION			
1	AMOUNT:	\$600.00	POSTMARKED: N/A
	TYPE:	CASH	RECEIVED: 08/26/2003
	NAME:	DUNCAN, GINGER PO BOX 480 LUKEVILLE AZ 85341	

REMARKS

This receipt was generated by the automated BLM Collections and Billing System and is a paper representation of a portion of the official electronic record contained therein.

Receipt No. 541298

LEAD FILE #'S _____

Trans No. 565816

AMC 354171, 50096

AMC Number	Code	Amount
50096-50097	482	200.00
354171-354174	1	400.00
TOTAL:	482	\$600.00

AMC Number	Code	Amount
TOTAL:		\$

Date of Doc 8/15/02
 Date of Rec't 8/15/02
 Amount Rec'd 600.00
 Amount Earned 600.00

Date Entered: 9/11/02 TK
 Date Verified: 9/16/02 AB
 Sent to Accts: " "
 Date Earned: _____

- 480 POL
- 481 NOI
- 482 MAINT
- 396 TRANS
- 635 AMEND

NOTES:

MAINTENANCE FEE PAYMENT

Mining Claim Maintenance Fee Payment of \$100 per claim or site is due on or before September 1, 2002, in lieu of assessment work for the upcoming assessment year beginning September 1 of the year noted above.

BUREAU OF LAND MANAGEMENT
ARIZONA STATE OFFICE
222 NORTH CENTRAL AVENUE
PHOENIX, AZ 85004
602-417-9200
www.az.blm.gov

FOR BLM USE ONLY	
NO. OF CLAIMS: <u>6</u>	X \$100 = \$ <u>600⁰⁰</u>
RECEIPT NO.: _____	CHECK NO.: _____
INIT: <u>TR</u>	

BLM SERIAL
NUMBERS

NAME OF CLAIMS/SITES

1. AMC 50096
2. AMC 50097
3. AMC 354171
4. AMC 354172
5. AMC 354173
6. AMC 354174
7. AMC _____
8. AMC _____
9. AMC _____
10. AMC _____

- HOG CANYON # 1
- HOG CANYON # 2
- Old GARNERS
- RAJSLAND S.F.
- TAMARON E.
- William F. # 1
- _____
- _____
- _____
- _____

List additional claims on the reverse side of this form.

CLAIMANT'S NAME: GINGER F. DUNCAN
 ADDRESS: P.O. Box 480
 CITY: LUKEVILLE STATE: AZ ZIP: 85341
 PHONE: 602-697-4124

CHECK HERE IF THIS IS A CHANGE OF ADDRESS

PHOENIX, ARIZONA BLM DATE STAMP 2002 AUG 15 PM 5:53

RECEIVED
B.L.M. AZ STATE OFFICE

ENTERED INTO COMPUTER

9/11/02TK

BLM SERIAL
NUMBERS

NAME OF CLAIMS/SITES

11. AMC _____	_____
12. AMC _____	_____
13. AMC _____	_____
14. AMC _____	_____
15. AMC _____	_____
16. AMC _____	_____
17. AMC _____	_____
18. AMC _____	_____
19. AMC _____	_____
20. AMC _____	_____

43 CFR 3833.0-5(e) (August 30, 1994) requires that the names of all of the owners and their current addresses shall be identified on all instruments required to be recorded or filed by the regulation, 43 CFR Subpart 3833.

NAME: _____ ADDRESS: _____

CITY: _____ STATE: _____ ZIP: _____ IS THIS A NEW ADDRESS

NAME: _____ ADDRESS: _____

CITY: _____ STATE: _____ ZIP: _____ IS THIS A NEW ADDRESS

NAME: _____ ADDRESS: _____

CITY: _____ STATE: _____ ZIP: _____ IS THIS A NEW ADDRESS

NAME: _____ ADDRESS: _____

CITY: _____ STATE: _____ ZIP: _____ IS THIS A NEW ADDRESS

Signature: *[Handwritten Signature]*

To record with the County, one claimant or an agent must sign.

August 1, 2002

FOR BLM USE ONLY	
DATE ENTERED INTO COMPUTER: _____	
INITIALS: _____	VERIFIED: _____

United States Department of the Interior
Bureau of Land Management
 BUSINESS & SUPPORT SVCS DIV
 222 N CENTRAL AVE
 PHOENIX, AZ 85004 -2203
 Phone: (602) 417-9200

Receipt	
No:	541298

Transaction #: 565816	
Date of Transaction: 08/15/2002	
CUSTOMER:	GINGER DUNCAN PO BOX 480 LUKEVILLE, AZ 85341

LINE #	QTY	DESCRIPTION	REMARKS	UNIT PRICE	TOTAL
1	1.00	LOCATABLE MINERALS / MINING CLAIMS-NOT NEW-UNADJUD, ONE AUTH NO. ONLY / MINING CLAIM MONEY RECEIVED (455) CASES: AMC50096/\$600.00	MAINT 2003 (6)	- n/a -	600.00
TOTAL:					\$600.00

PAYMENT INFORMATION			
1	AMOUNT:	\$600.00	POSTMARKED: N/A
	TYPE:	CASH	RECEIVED: 08/15/2002
	NAME:	DUNCAN, GINGER PO BOX 480 LUKEVILLE AZ 85341	

REMARKS

This receipt was generated by the automated BLM Collections and Billing System and is a paper representation of a portion of the official electronic record contained therein.

Receipt No. 363034

LEAD FILE #'S 50096

Trans No. 381640

354171

AMC Number	Code	Amount
50096	482	100
50097	↓	↓
354171	↓	↓
354172	↓	↓
354173	↓	↓
354174	↓	↓
TOTAL:	482	\$ 600

AMC Number	Code	Amount
TOTAL:		\$

Date of Doc 8/23/01

Date Entered: 10/23/01 aj

Date of Rec't 8-23-01

Date Verified: '1

Amount Rec'd 600

Sent to Accts: _____

Amount Earned 600.00

Date Earned: _____

- 480 POL
- 481 NOI
- 482 MAINT
- 396 TRANS
- 635 AMEND

NOTES:

MAINTENANCE FEE PAYMENT Sept. 01, 2001

\$100.00 MAINTENANCE FEE PAYMENT DUE ON OR BEFORE AUGUST 31, 19__
IN LIEU OF ASSESSMENT WORK FOR THE UPCOMING ASSESSMENT
YEAR BEGINNING SEPTEMBER 1 OF THE YEAR NOTED ABOVE.

BUREAU OF LAND MANAGEMENT
ARIZONA STATE OFFICE
222 NORTH CENTRAL AVENUE
PHOENIX, AZ 85004-2003

COUNT: 6 \$ 600 @ INT: pa
FOR OFFICIAL USE ONLY

THE CLAIMS ARE SITUATED IN Gila COUNTY, ARIZONA.

BLM SERIAL NUMBERS NAMES OF CLAIMS OR SITES
A MC _____ THRU A MC _____
COUNTY BOOK/DOCKET _____, PAGE(S) OR FEE NO(S) _____
A MC _____ THRU A MC _____
COUNTY BOOK/DOCKET _____, PAGE(S) OR FEE NO(S) _____

(OR) IF NOT CONSECUTIVE NUMBERS LIST SEPARATELY BELOW:

BLM SERIAL NUMBERS	NAME OF CLAIMS/SITES	COUNTY BOOK/DOCKET & PAGE OR FEE NUMBER
A MC <u>50096</u>	<u>HOG CANYON #1</u>	<u>474 pg. 627</u>
A MC <u>50097</u>	<u>HOG CANYON #2</u>	<u>474 pg. 628</u>
A MC <u>354171</u>	<u>OLD GARNERS</u>	
A MC <u>354172</u>	<u>RAISTLAND S.F.</u>	
A MC <u>354173</u>	<u>TAMARON E.</u>	
A MC <u>354174</u>	<u>William F #1</u>	
A MC _____	_____	_____
A MC _____	_____	_____
A MC _____	_____	_____
A MC _____	_____	_____
A MC _____	_____	_____
A MC _____	_____	_____

CLAIMANT'S NAME: GINGER E. DUNCAN
ADDRESS: P.O. Box 480 CITY: LUKEVILLE STATE: AZ

CHECK HERE IF THIS IS A CHANGE OF ADDRESS PHONE: 602 620-1143 ZIP: 85344-0480

SIGNATURE: Ginger E. Duncan
TO RECORD WITH THE COUNTY, ONE CLAIMANT OR THE AGENT MUST SIGN

LIST ALL ADDITIONAL OWNERS ON REVERSE SIDE OF THIS FORM

FOR OFFICIAL USE ONLY
ENTERED INTO COMPUTER: _____ DATE _____ INITIALS _____ VERIFIED _____

RECEIVED
BLM ARIZONA STATE OFFICE
TIME STAMP 23 AUG 2001

43 CFR 3833.0-5(e) (August 30, 1994) REQUIRES THAT THE NAMES OF ALL OF THE OWNERS AND THEIR CURRENT ADDRESSES SHALL BE IDENTIFIED ON ALL INSTRUMENTS REQUIRED TO BE RECORDED OR FILED BY THE REGULATIONS, 43 CFR SUBPART 3833.

CLAIMANT'S NAME: _____
ADDRESS: _____ CITY: _____ STATE: _____
 CHECK HERE IF THIS PHONE: () ZIP: _____ IS
CHANGE OF ADDRESS

CLAIMANT'S NAME: _____
ADDRESS: _____ CITY: _____ STATE: _____
 CHECK HERE IF THIS PHONE: () ZIP: _____ IS
CHANGE OF ADDRESS

CLAIMANT'S NAME: _____
ADDRESS: _____ CITY: _____ STATE: _____
 CHECK HERE IF THIS PHONE: () ZIP: _____ IS
CHANGE OF ADDRESS

CLAIMANT'S NAME: _____
ADDRESS: _____ CITY: _____ STATE: _____
 CHECK HERE IF THIS PHONE: () ZIP: _____ IS
CHANGE OF ADDRESS

CLAIMANT'S NAME: _____
ADDRESS: _____ CITY: _____ STATE: _____
 CHECK HERE IF THIS PHONE: () ZIP: _____ IS
CHANGE OF ADDRESS

CLAIMANT'S NAME: _____
ADDRESS: _____ CITY: _____ STATE: _____
 CHECK HERE IF THIS PHONE: () ZIP: _____ IS
CHANGE OF ADDRESS

CLAIMANT'S NAME: _____
ADDRESS: _____ CITY: _____ STATE: _____
 CHECK HERE IF THIS PHONE: () ZIP: _____ IS
CHANGE OF ADDRESS

CLAIMANT'S NAME: _____
ADDRESS: _____ CITY: _____ STATE: _____
 CHECK HERE IF THIS PHONE: () ZIP: _____ IS
CHANGE OF ADDRESS

United States Department of the Interior
Bureau of Land Management
 BUSINESS & SUPPORT SVCS DIV
 222 N CENTRAL AVE
 PHOENIX, AZ 85004 -2203
 Phone: (602) 417-9200

Receipt	
No:	363034

Transaction #: 381640
Date of Transaction: 08/23/2001

CUSTOMER: GINGER DUNCAN
 P.O. BOX 480
 LUKEVILLE, AZ 85341

LINE #	QTY	COMMODITY / SUBJECT / ACTION / PRODUCT	REMARKS	UNIT PRICE	TOTAL
1	1.00	LOCATABLE MINERALS / MINING CLAIMS-NOT NEW-UNADJUD, ONE AUTH NO. ONLY / MINING CLAIM MONEY RECEIVED (455)	MAINT 2002 (6)	- n/a -	\$600.00
TOTAL:					\$600.00

PAYMENT INFORMATION			
1	AMOUNT:	\$600.00	POSTMARKED: N/A
	TYPE:	CREDIT CARD	RECEIVED: 08/23/2001
	NAME:	DUNCAN, GINGER P.O. BOX 480 LUKEVILLE AZ 85341	
	CARD NO:	XXXXXXXXXXXX4706	AUTH CODE: 014702
	NAME ON CARD:	TUPPER/GINGER	
	EXPIRES:	12/31/2002	
	SIGNATURE:		

REMARKS

CASE SERIAL NUMBER INFORMATION		
TRNS #	LINE #	CASES
381640	1	AMC354171/\$600.00

This receipt was generated by the automated BLM Collections and Billings System and is a paper representation of a portion of the official electronic record contained therein.

ENTERED INTO COMPUTER
 10/23/01 aj

Receipt #: 165125

Lead #: 50096

Amount Received: 200.0

Date: 8/8/00

Transaction #: 178174

AMC #	Code	\$\$\$\$\$
50096 - 50097	482	200

AMC #	Code	\$\$\$\$\$

Total: \$200.0

- 480----POL-----\$5
- 481----NOI-----\$5
- 482----Maint.---\$100
- 396----Trf.-----\$5
- 635----Amd.-----\$5
- 379----Refund

Entered: [Signature] 8/9/00
Date

Verified: [Signature] 8-10-00
Date

Sent to Accounts: _____
Date

Earned by Accounts: _____
Date

MAINTENANCE FEE PAYMENT

\$100.00 MAINTENANCE FEE PAYMENT DUE ON OR BEFORE SEP 01 2000
 IN LIEU OF ASSESSMENT WORK FOR THE UPCOMING ASSESSMENT
 YEAR BEGINNING SEPTEMBER 1 OF THE YEAR NOTED ABOVE.

Bureau Of Land Management
 Arizona State Office
 222 North Central Avenue
 Phoenix, AZ. 85004-2203

COUNT: 2 \$ 200.00 INT: KC
 FOR OFFICIAL USE ONLY

THE CLAIMS ARE SITUATED IN GILA COUNTY, ARIZONA.

BLM SERIAL NUMBERS	NAMES OF CLAIMS OR SITES
A MC _____ THRU A MC _____	_____
COUNTY BOOK/DOCKET _____, PAGE(S) OR FEE NO(S) _____	_____
A MC _____ THRU A MC _____	_____
COUNTY BOOK/DOCKET _____, PAGE(S) OR FEE NO(S) _____	_____

(OR) IF NOT CONSECUTIVE NUMBERS LIST SEPARATELY BELOW:

BLM SERIAL NUMBERS	NAME OF CLAIMS/SITES	COUNTY BOOK/DOCKET & PAGE OR FEE NUMBER
A MC <u>50096</u>	<u>HOG CANYON #1</u>	<u>BK 474 pg 627</u>
A MC <u>50097</u>	<u>HOG CANYON #2</u>	<u>Bk 474 pg 628</u>
A MC _____	_____	_____
A MC _____	_____	_____
A MC _____	_____	_____
A MC _____	_____	_____
A MC _____	_____	_____
A MC _____	_____	_____
A MC _____	_____	_____
A MC _____	_____	_____

CLAIMANT'S NAME: GINGER E. DUNCAN
 ADDRESS: P.O. Box 480 CITY: LUKEVILLE STATE: AZ

CHECK HERE IF THIS IS A CHANGE OF ADDRESS

PHONE: (602) 670-1143

ZIP: 85341-0980
PHOENIX ARIZONA

SIGNATURE: *Ginger E. Duncan*
 TO RECORD WITH THE COUNTY, ONE CLAIMANT OR THE AGENT MUST SIGN

LIST ALL ADDITIONAL OWNERS ON REVERSE SIDE OF THIS FORM

FOR OFFICIAL USE ONLY

ENTERED INTO COMPUTER: 8/9/00 *R* *xc*
DATE INITIALS VERIFIED

TIME STAMP
 2000 AUG -8 P 3:57
 RECEIVED
 BLM, AZ STATE OFFICE

43 CFR 3833.0-5(e) (August 30, 1994) REQUIRES THAT THE NAMES OF ALL OF THE OWNERS AND THEIR CURRENT ADDRESSES SHALL BE IDENTIFIED ON ALL INSTRUMENTS REQUIRED TO BE RECORDED OR FILED BY THE REGULATIONS, 43 CFR SUBPART 3833.

CLAIMANT'S NAME: _____

ADDRESS: _____ CITY: _____ STATE: _____

CHECK HERE IF THIS IS CHANGE OF ADDRESS PHONE: () ZIP: _____

CLAIMANT'S NAME: _____

ADDRESS: _____ CITY: _____ STATE: _____

CHECK HERE IF THIS IS CHANGE OF ADDRESS PHONE: () ZIP: _____

CLAIMANT'S NAME: _____

ADDRESS: _____ CITY: _____ STATE: _____

CHECK HERE IF THIS IS CHANGE OF ADDRESS PHONE: () ZIP: _____

CLAIMANT'S NAME: _____

ADDRESS: _____ CITY: _____ STATE: _____

CHECK HERE IF THIS IS CHANGE OF ADDRESS PHONE: () ZIP: _____

CLAIMANT'S NAME: _____

ADDRESS: _____ CITY: _____ STATE: _____

CHECK HERE IF THIS IS CHANGE OF ADDRESS PHONE: () ZIP: _____

CLAIMANT'S NAME: _____

ADDRESS: _____ CITY: _____ STATE: _____

CHECK HERE IF THIS IS CHANGE OF ADDRESS PHONE: () ZIP: _____

CLAIMANT'S NAME: _____

ADDRESS: _____ CITY: _____ STATE: _____

CHECK HERE IF THIS IS CHANGE OF ADDRESS PHONE: () ZIP: _____

**United States Department of the Interior
Bureau of Land Management**
BUSINESS & SUPPORT SVCS DIV
222 N CENTRAL AVE
PHOENIX, AZ 85004 -2203
Phone: (602) 417-9200

Receipt	
No:	165125

Transaction #: 178174
Date of Transaction: 08/08/2000

CUSTOMER: GINGER DUNCAN
PO BOX 480
LUKEVILLE, AZ 85341

LINE #	QTY	COMMODITY / SUBJECT / ACTION / PRODUCT	REMARKS	UNIT PRICE	TOTAL
1	1	LOCATABLE MINERALS / MINING CLAIMS-ACCOUNTS/UNADJUDICATED / MINING CLAIM MONEY RECEIVED (455)	MAINT 2001 (2)	- n/a -	\$200.00
TOTAL:					\$200.00

PAYMENT INFORMATION			
1	AMOUNT:	\$200.00	POSTMARKED: N/A
	TYPE:	CASH	RECEIVED: 08/08/2000
	NAME:	DUNCAN, GINGER PO BOX 480 LUKEVILLE AZ 85341	

REMARKS

CASE SERIAL NUMBER INFORMATION		
TRNS #	LINE #	CASES
178174	1	AMC50096

This receipt was generated by the automated BLM Collections and Billings System and is a paper representation of a portion of the official electronic record contained therein.

MAINTENANCE FEE PAYMENT

\$100.00 MAINTENANCE FEE PAYMENT DUE ON OR BEFORE AUGUST 31, 19~~94~~²⁰⁰⁰
 IN LIEU OF ASSESSMENT WORK FOR THE UPCOMING ASSESSMENT
 YEAR BEGINNING SEPTEMBER 1 OF THE YEAR NOTED ABOVE.

Bureau Of Land Management
 Arizona State Office
 222 North Central Avenue
 Phoenix, AZ. 85004-2203

AMC500910

7/26/99
 COUNT: 2 \$ 200.00 INT: MM
 FOR OFFICIAL USE ONLY

THE CLAIMS ARE SITUATED IN GILA COUNTY,
 ARIZONA.

BLM SERIAL NUMBERS	NAMES OF CLAIMS OR SITES
A MC _____ THRU A MC _____	_____
COUNTY BOOK/DOCKET _____, PAGE(S) OR FEE NO(S) _____	_____
A MC _____ THRU A MC _____	_____
COUNTY BOOK/DOCKET _____, PAGE(S) OR FEE NO(S) _____	_____

(OR) IF NOT CONSECUTIVE NUMBERS LIST SEPARATELY BELOW:

BLM SERIAL NUMBERS	NAME OF CLAIMS/SITES	COUNTY BOOK/DOCKET & PAGE OR FEE NUMBER
MC <u>50096</u>	<u>Hog Canyon #1</u>	<u>BK 474 pg 627</u>
MC <u>50097</u>	<u>Hog Canyon #2</u>	<u>BK 474 pg 628</u>
MC _____	_____	_____
MC _____	_____	_____
A MC _____	_____	_____
MC _____	_____	_____
A MC _____	_____	_____
A MC _____	_____	_____
A MC _____	_____	_____
A MC _____	_____	_____

CLAIMANT'S NAME: GINGER E. DUNCAN-TUPPER

ADDRESS: P.O. Box 480 CITY: LUKEVILLE STATE: AZ

CHECK HERE IF THIS IS A CHANGE OF ADDRESS
 PHONE: (602) 620-1143 / 602-963-6408 ZIP: 85341

SIGNATURE: Ginger E. Duncan-Tupper
 TO RECORD WITH THE COUNTY, ONE CLAIMANT OR THE AGENT MUST SIGN

LIST ALL ADDITIONAL OWNERS ON REVERSE SIDE OF THIS FORM

FOR OFFICIAL USE ONLY
 ENTERED INTO COMPUTER: 7/28/99 ✓ AUG 04 1999

TIME STAMP
 1999 JUL 26 P 1:3
 RECEIVED
 B.L.M. AZ STATE OFFICE

R 3833.0-5(e) (August 30, 1994) REQUIRES THAT THE NAMES OF ALL OF THE OWNERS AND THEIR
CURRENT ADDRESSES SHALL BE IDENTIFIED ON ALL INSTRUMENTS REQUIRED TO BE RECORDED
FILED BY THE REGULATIONS, 43 CFR SUBPART 3833.

MANT'S NAME: _____

RESS: _____ CITY: _____ STATE: _____

CHECK HERE IF THIS
IS CHANGE OF ADDRESS

PHONE: () _____ ZIP: _____

MANT'S NAME: _____

RESS: _____ CITY: _____ STATE: _____

CHECK HERE IF THIS
IS CHANGE OF ADDRESS

PHONE: () _____ ZIP: _____

MANT'S NAME: _____

RESS: _____ CITY: _____ STATE: _____

CHECK HERE IF THIS
IS CHANGE OF ADDRESS

PHONE: () _____ ZIP: _____

MANT'S NAME: _____

RESS: _____ CITY: _____ STATE: _____

CHECK HERE IF THIS
IS CHANGE OF ADDRESS

PHONE: () _____ ZIP: _____

MANT'S NAME: _____

RESS: _____ CITY: _____ STATE: _____

CHECK HERE IF THIS
IS CHANGE OF ADDRESS

PHONE: () _____ ZIP: _____

MANT'S NAME: _____

RESS: _____ CITY: _____ STATE: _____

CHECK HERE IF THIS
IS CHANGE OF ADDRESS

PHONE: () _____ ZIP: _____

MANT'S NAME: _____

RESS: _____ CITY: _____ STATE: _____

CHECK HERE IF THIS
IS CHANGE OF ADDRESS

PHONE: () _____ ZIP: _____

UNITED STATES
DEPARTMENT OF THE INTERIOR
BUREAU OF LAND MANAGEMENT

RECEIPT AND ACCOUNTING ADVICE

NO. 2480497 04
07/26/99

RS/AZ

1 10 13

200.00

Subject:

CLAIM MAINTENANCE FEE 2000 (2)

Applicant:

GINGER E DUNCAN-TUPPER
P.O. BOX 480
LUKEVILLE, AZ 85341

SAME - CASH

Remitter:

Assignor:

LEASE MANAGEMENT DATA									
<input type="checkbox"/> NEW <input type="checkbox"/> UPDATE <input type="checkbox"/> PAYMENT									
ORIGINAL SERIAL NO.	ASG.	TYPE	ST.	CTY.	FUND SYMBOL			ACRES/UNITS	RATE
AMC 50096-50097									

AMOUNT	ANV. DATE	EXP. DATE	BILL CYC.	S/C	DISTRICT	NEXT BILL	MISC. DATA	U of M	ACTUAL UNITS

ASSIGNMENT SERIAL NO.	ASG.	TYPE	ST.	CTY.	FUND SYMBOL			ACRES/UNITS	RATE

AMOUNT	ANV. DATE	EXP. DATE	BILL CYC.	S/C	DISTRICT	NEXT BILL	MISC. DATA	U of M	ACTUAL UNITS

APPLY REMITTANCE			
ACTION	FUND SYMBOL	CTY.	AMOUNT
FILING FEE			
RENTAL			
UNEARNED			
REFUND			
TOTAL			
AMOUNT DUE			

Remarks:

BY: _____ DATE: _____

Lease in Escrow?
 KGS?
 Auto Escalates?
 Auto Renew?

Of Interest?
 Operating Rights?
 Operator
 Bond Filed?

FOR MMS USE ONLY

BILLEE	FOREST REFUGE
NUMBER	
OCS SECTION	
CODE	

MAINTENANCE FEE PAYMENT

\$100.00 MAINTENANCE FEE PAYMENT DUE ON OR BEFORE AUGUST 31, 1998
IN LIEU OF ASSESSMENT WORK FOR THE UPCOMING ASSESSMENT
YEAR BEGINNING SEPTEMBER 1 OF THE YEAR NOTED ABOVE.

BUREAU OF LAND MANAGEMENT
ARIZONA STATE OFFICE
222 NORTH CENTRAL AVENUE
PHOENIX, AZ 85004-2003

50096 ers
COUNT: 2 \$ 200.00 INT: PR
FOR OFFICIAL USE ONLY

THE CLAIMS ARE SITUATED IN GILA COUNTY, ARIZONA.

BLM SERIAL NUMBERS NAMES OF CLAIMS OR SITES
A MC _____ THRU A MC _____
COUNTY BOOK/DOCKET _____, PAGE(S) OR FEE NO(S) _____
A MC _____ THRU A MC _____
COUNTY BOOK/DOCKET _____, PAGE(S) OR FEE NO(S) _____

(OR) IF NOT CONSECUTIVE NUMBERS LIST SEPARATELY BELOW:

BLM SERIAL NUMBERS	NAME OF CLAIMS/SITES	COUNTY BOOK/DOCKET & PAGE OR FEE NUMBER
A MC 50096	Hog Canyon #1	474 BK 627 pg
A MC 50097	Hog Canyon #2	474 BK 628 pg
A MC _____	_____	_____
A MC _____	_____	_____
A MC _____	_____	_____
A MC _____	_____	_____
A MC _____	_____	_____
A MC _____	_____	_____
A MC _____	_____	_____
A MC _____	_____	_____
A MC _____	_____	_____
A MC _____	_____	_____
A MC _____	_____	_____
A MC _____	_____	_____

CLAIMANT'S NAME: GINGER E. DUNCAN - TUPPER
ADDRESS: P.O. Box 247 CITY: LUKEVILLE STATE: AZ

CHECK HERE IF THIS IS A CHANGE OF ADDRESS PHONE: 602 963-6408 ZIP: 85341
MESSAGE PHONE

SIGNATURE: Ginger E. Duncan Tupper
TO RECORD WITH THE COUNTY, ONE CLAIMANT OR THE AGENT MUST SIGN

LIST ALL ADDITIONAL OWNERS ON REVERSE SIDE OF THIS FORM
FOR OFFICIAL USE ONLY
ENTERED INTO COMPUTER: 7/23/97 DM SR
DATE INITIALS VERIFIED

TIME STAMP
RECEIVED
BLM AZ STATE OFFICE
JUL 16 9 16 AM '97
PHOENIX, ARIZONA

43 CFR 3833.0-5(e) (August 30, 1994) REQUIRES THAT THE NAMES OF ALL OF THE OWNERS AND THEIR CURRENT ADDRESSES SHALL BE IDENTIFIED ON ALL INSTRUMENTS REQUIRED TO BE RECORDED OR FILED BY THE REGULATIONS, 43 CFR SUBPART 3833.

CLAIMANT'S NAME: _____
ADDRESS: _____ CITY: _____ STATE: _____
 CHECK HERE IF THIS PHONE: () ZIP: _____ IS
CHANGE OF ADDRESS

CLAIMANT'S NAME: _____
ADDRESS: _____ CITY: _____ STATE: _____
 CHECK HERE IF THIS PHONE: () ZIP: _____ IS
CHANGE OF ADDRESS

CLAIMANT'S NAME: _____
ADDRESS: _____ CITY: _____ STATE: _____
 CHECK HERE IF THIS PHONE: () ZIP: _____ IS
CHANGE OF ADDRESS

CLAIMANT'S NAME: _____
ADDRESS: _____ CITY: _____ STATE: _____
 CHECK HERE IF THIS PHONE: () ZIP: _____ IS
CHANGE OF ADDRESS

CLAIMANT'S NAME: _____
ADDRESS: _____ CITY: _____ STATE: _____
 CHECK HERE IF THIS PHONE: () ZIP: _____ IS
CHANGE OF ADDRESS

CLAIMANT'S NAME: _____
ADDRESS: _____ CITY: _____ STATE: _____
 CHECK HERE IF THIS PHONE: () ZIP: _____ IS
CHANGE OF ADDRESS

CLAIMANT'S NAME: _____
ADDRESS: _____ CITY: _____ STATE: _____
 CHECK HERE IF THIS PHONE: () ZIP: _____ IS
CHANGE OF ADDRESS

CLAIMANT'S NAME: _____
ADDRESS: _____ CITY: _____ STATE: _____
 CHECK HERE IF THIS PHONE: () ZIP: _____ IS
CHANGE OF ADDRESS

UNITED STATES
DEPARTMENT OF THE INTERIOR
BUREAU OF LAND MANAGEMENT

RECEIPT AND ACCOUNTING ADVICE

NO. 2314985 04

TS/AZ 07/16/97

Subject: CLAIM MAINTENANCE FEE 1998 (2) 1 1 13 200.00

Applicant:
BINGER E. DUNCAN-TUPPER
P.O. BOX 247
LUKEVILLE, AZ 85341
(602) 963-6408

Remitter: CASH/SAME

Assignor:

LEASE MANAGEMENT DATA									
<input type="checkbox"/> NEW <input type="checkbox"/> UPDATE <input type="checkbox"/> PAYMENT									
ORIGINAL SERIAL NO.	ASG.	TYPE	ST.	CTY.	FUND SYMBOL			ACRES/UNITS	RATE
AMC50096-50097									

AMOUNT	ANV. DATE	EXP. DATE	BILL CYC.	S/C	DISTRICT	NEXT BILL	MISC. DATA	U of M	ACTUAL UNITS

ASSIGNMENT SERIAL NO.	ASG.	TYPE	ST.	CTY.	FUND SYMBOL			ACRES/UNITS	RATE

AMOUNT	ANV. DATE	EXP. DATE	BILL CYC.	S/C	DISTRICT	NEXT BILL	MISC. DATA	U of M	ACTUAL UNITS

APPLY REMITTANCE			
ACTION	FUND SYMBOL	CTY.	AMOUNT
FILING FEE			
RENTAL			
UNEARNED			
REFUND			
TOTAL			
AMOUNT DUE			

Remarks:

BY: _____ DATE: _____

- Lease in Escrow?
- KGS? Of Interest?
- Auto Escalates? Operating Rights?
- Auto Renew? Operator
- Bond Filed?

FOR MMS USE ONLY		
BILLEE	NUMBER	FOREST REFUGE
OCS SECTION		
CODE		

UNITED STATES
DEPARTMENT OF THE INTERIOR
BUREAU OF LAND MANAGEMENT

RECEIPT AND ACCOUNTING ADVICE

NO. 2314985 04

TS/AZ 07/16/97

Subject: CLAIM MAINTENANCE FEE 1998 (2) 1 1 13 200.00

Applicant: GINGER E. DUNCAN-TUPPER
P.O. BOX 247
LUKEVILLE, AZ 85341
(602) 963-6408

Remitter: CASH/SAME

Assignor:

LEASE MANAGEMENT DATA									
<input type="checkbox"/> NEW <input type="checkbox"/> UPDATE <input type="checkbox"/> PAYMENT									
ORIGINAL SERIAL NO.	ASG.	TYPE	ST.	CTY.	FUND SYMBOL			ACRES/UNITS	RATE
AMC50096-50097									

AMOUNT	ANV. DATE	EXP. DATE	BILL CYC.	S/C	DISTRICT	NEXT BILL	MISC. DATA	U of M	ACTUAL UNITS

ASSIGNMENT SERIAL NO.	ASG.	TYPE	ST.	CTY.	FUND SYMBOL			ACRES/UNITS	RATE

AMOUNT	ANV. DATE	EXP. DATE	BILL CYC.	S/C	DISTRICT	NEXT BILL	MISC. DATA	U of M	ACTUAL UNITS

APPLY REMITTANCE				Remarks:
ACTION	FUND SYMBOL	CTY.	AMOUNT	
FILING FEE				
RENTAL				
UNEARNED				
REFUND				
TOTAL				
AMOUNT DUE				

BY: _____ DATE: _____

FOR MMS USE ONLY		
BILLEE	NUMBER	FOREST REFUGE
OCS SECTION	CODE	

Lease in Escrow?
 KGS? Of Interest?
 Auto Escalates? Operating Rights?
 Auto Renew? Operator
 Bond Filed?

MAINTENANCE FEE PAYMENT

\$100.00 MAINTENANCE FEE PAYMENT DUE ON OR BEFORE AUGUST 31, 1996
IN LIEU OF ASSESSMENT WORK FOR THE UPCOMING ASSESSMENT
YEAR BEGINNING SEPTEMBER 1 OF THE YEAR NOTED ABOVE.

BUREAU OF LAND MANAGEMENT
 ARIZONA STATE OFFICE
 3707 NORTH 7TH STREET
 PHOENIX, AZ 85014 (OR)
 P.O. BOX 16563, PHOENIX, AZ 85011

Amc 50096 Sr

COUNT: 2 \$ 200.⁰⁰ INT: KC
FOR OFFICIAL USE ONLY

THE CLAIMS ARE SITUATED IN Gila COUNTY, ARIZONA.

BLM SERIAL NUMBERS	NAMES OF CLAIMS OR SITES
A MC _____ THRU A MC _____	_____
COUNTY BOOK/DOCKET _____, PAGE(S) OR FEE NO(S) _____	
A MC _____ THRU A MC _____	_____
COUNTY BOOK/DOCKET _____, PAGE(S) OR FEE NO(S) _____	

(OR) IF NOT CONSECUTIVE NUMBERS LIST SEPARATELY BELOW:

BLM SERIAL NUMBERS	NAME OF CLAIMS/SITES	COUNTY BOOK/DOCKET & PAGE OR FEE NUMBER
A MC <u>50096</u>	<u>Hog Canyon #1</u>	<u>474 BK 627pg</u>
A MC <u>50097</u>	<u>HOG CANYON #2</u>	<u>474 BK 628 pg.</u>
A MC _____	_____	_____
A MC _____	_____	_____
A MC _____	_____	_____
A MC _____	_____	_____
A MC _____	_____	_____
A MC _____	_____	_____
A MC _____	_____	_____
A MC _____	_____	_____

CLAIMANT'S NAME: GINGER E. DUNCAN TUPPER

ADDRESS: P.O. Box 247 CITY: LUKEVILLE STATE: AZ

CHECK HERE IF THIS IS A CHANGE OF ADDRESS PHONE: (602) 491-2683 ZIP: 85341

SIGNATURE: *Ginger E. Duncan Tupper*
 TO RECORD WITH THE COUNTY, ONE CLAIMANT OR THE AGENT MUST SIGN

LIST ALL ADDITIONAL OWNERS ON REVERSE SIDE OF THIS FORM

FOR OFFICIAL USE ONLY

ENTERED INTO COMPUTER: 7/30/96 DATE DM INITIALS Sr VERIFIED

TIME STAMP

RECEIVED
 B.L.M. AZ STATE OFFICE
 JUL 23 1 37 PM '96
 PHOENIX, ARIZONA

43 CFR 3833.0-5(e) (August 30, 1994) REQUIRES THAT THE NAMES OF ALL OF THE OWNERS AND THEIR CURRENT ADDRESSES SHALL BE IDENTIFIED ON ALL INSTRUMENTS REQUIRED TO BE RECORDED OR FILED BY THE REGULATIONS, 43 CFR SUBPART 3833.

CLAIMANT'S NAME: _____

ADDRESS: _____ CITY: _____ STATE: _____

CHECK HERE IF THIS IS CHANGE OF ADDRESS PHONE: () _____ ZIP: _____

CLAIMANT'S NAME: _____

ADDRESS: _____ CITY: _____ STATE: _____

CHECK HERE IF THIS IS CHANGE OF ADDRESS PHONE: () _____ ZIP: _____

CLAIMANT'S NAME: _____

ADDRESS: _____ CITY: _____ STATE: _____

CHECK HERE IF THIS IS CHANGE OF ADDRESS PHONE: () _____ ZIP: _____

CLAIMANT'S NAME: _____

ADDRESS: _____ CITY: _____ STATE: _____

CHECK HERE IF THIS IS CHANGE OF ADDRESS PHONE: () _____ ZIP: _____

CLAIMANT'S NAME: _____

ADDRESS: _____ CITY: _____ STATE: _____

CHECK HERE IF THIS IS CHANGE OF ADDRESS PHONE: () _____ ZIP: _____

CLAIMANT'S NAME: _____

ADDRESS: _____ CITY: _____ STATE: _____

CHECK HERE IF THIS IS CHANGE OF ADDRESS PHONE: () _____ ZIP: _____

CLAIMANT'S NAME: _____

ADDRESS: _____ CITY: _____ STATE: _____

CHECK HERE IF THIS IS CHANGE OF ADDRESS PHONE: () _____ ZIP: _____

UNITED STATES
DEPARTMENT OF THE INTERIOR
BUREAU OF LAND MANAGEMENT

RECEIPT AND ACCOUNTING ADVICE

NO. **2228628** 04

TC/AZ 07/23/96

Subject: CLAIM MAINTENANCE FEE 1997 (2)

2 10 13 200.00

Applicant:
LT. COL WILLIS C TUPPER
GINGER E. TUPPER
1550 W. MIRACLE MILE, #A-1
TUCSON, AZ 85705

Remitter: SAME AS CK. #1520
520-888-9484

Assignor:

LEASE MANAGEMENT DATA									
<input type="checkbox"/> NEW <input type="checkbox"/> UPDATE <input type="checkbox"/> PAYMENT									
ORIGINAL SERIAL NO.	ASG.	TYPE	ST.	CTY.	FUND SYMBOL			ACRES/UNITS	RATE
AMC 50096-50097									
AMOUNT	ANV. DATE	EXP. DATE	BILL CYC.	S/C	DISTRICT	NEXT BILL	MISC. DATA	U of M	ACTUAL UNITS
ASSIGNMENT SERIAL NO.	ASG.	TYPE	ST.	CTY.	FUND SYMBOL			ACRES/UNITS	RATE
AMOUNT	ANV. DATE	EXP. DATE	BILL CYC.	S/C	DISTRICT	NEXT BILL	MISC. DATA	U of M	ACTUAL UNITS

APPLY REMITTANCE

ACTION	FUND SYMBOL	CTY.	AMOUNT
FILING FEE			
RENTAL			
UNEARNED			
REFUND			
TOTAL			
AMOUNT DUE			

Remarks:

BY: _____ DATE: _____

Lease in Escrow?
 KGS?
 Auto Escalates?
 Auto Renew?

Of Interest?
 Operating Rights?
 Operator
 Bond Filed?

FOR MMS USE ONLY		
BILLEE	NUMBER	FOREST REFUGE
OCS SECTION		
CODE		

This is my 1996 \$100.00 Maintenance fee payment

in lieu of assessment work, due on or before August 31, 1995. Per Jim your office, telephone conversation Friday 8-18-95. If there are any questions please call 509-725-8375.

**\$100.00 MAINTENANCE FEE PAYMENT
FOR 1996 IN LIEU OF ASSESSMENT
DUE ON OR BEFORE AUGUST 31, ~~1994~~ 1995**

BUREAU OF LAND MANAGEMENT
ARIZONA STATE OFFICE
3707 N. 7TH STREET
PHOENIX, ARIZONA 85014 (OR)
P. O. BOX 16563, ZIP CODE 85011

50096
COUNT: 2 \$ 200.00 TS
FOR OFFICIAL USE ONLY

BLM SERIAL NUMBERS

NAMES OF CLAIMS/SITES

A MC 50096 THRU A MC 50097 Hog Canyon #1 & #2

A MC _____ THRU A MC _____

A MC _____ THRU A MC _____

(OR) IF NOT CONSECUTIVE NUMBERS, LIST SEPARATELY BELOW:

BLM SERIAL NUMBERS

NAMES OF CLAIMS/SITES

A MC _____

A MC _____

A MC _____

A MC _____

A MC _____

A MC _____

A MC _____

A MC _____

A MC _____

A MC _____

A MC _____

A MC _____

CLAIMANT'S NAME: Ginger E. Duncan

ADDRESS: P.O. BOX 1851

CITY: Why STATE: Arizona

PHONE: (602) 929-0746 ZIP: 85321

CHECK HERE IF THIS IS A CHANGE OF ADDRESS. @

FOR OFFICIAL USE ONLY

ENTERED INTO COMPUTER: 9/20/95 DATE DM INITIALS 95 VERIFIED

TIME
STAMP

PHOENIX, ARIZONA

Aug 23 1 53 PM '95

RECEIVED
BLM, AZ STATE OFFICE

UNITED STATES
DEPARTMENT OF THE INTERIOR
BUREAU OF LAND MANAGEMENT

RECEIPT AND ACCOUNTING ADVICE

NO. 2147841 04

RS/AZ 08/23/95

Subject: CLAIM MAINTENANCE FEE 1996 (2) 2 63 13 200.00

Applicant:

GINGER E. DUNCAN
P.O. BOX 1851
WHY, AZ 85321

Remitter: TAMARON E. DUNCAN - CK# 2377
1901 E. APACHE #317
TEMPE, AZ 85281-7416
(602) 929-0746

Assignor:

LEASE MANAGEMENT DATA NEW UPDATE PAYMENT

ORIGINAL SERIAL NO.	ASG.	TYPE	ST.	CTY.	FUND SYMBOL	ACRES/UNITS	RATE
AMC 50096 - 50097							

AMOUNT	ANV. DATE	EXP. DATE	BILL CYC.	S/C	DISTRICT	NEXT BILL	MISC. DATA	U of M	ACTUAL UNITS

ASSIGNMENT SERIAL NO.	ASG.	TYPE	ST.	CTY.	FUND SYMBOL	ACRES/UNITS	RATE

AMOUNT	ANV. DATE	EXP. DATE	BILL CYC.	S/C	DISTRICT	NEXT BILL	MISC. DATA	U of M	ACTUAL UNITS

APPLY REMITTANCE			
ACTION	FUND SYMBOL	CTY.	AMOUNT
FILING FEE			
RENTAL			
UNEARNED			
REFUND			
TOTAL			
AMOUNT DUE			

Remarks:
50096 - 50097

BY: _____ DATE: _____

- Lease in Escrow?
- KGS? Of Interest?
- Auto Escalates? Operating Rights?
- Auto Renew? Operator
- Bond Filed?

FOR MMS USE ONLY		
BILLEE	NUMBER	FOREST REFUGE
OCS SECTION		
CODE		

UNITED STATES
DEPARTMENT OF THE INTERIOR
BUREAU OF LAND MANAGEMENT

RECEIPT AND ACCOUNTING ADVICE

NO. **2147841** 04

RS/AZ 08/23/95

Subject: CLAIM MAINTENANCE FEE 1996 (2)

2 63 13

200.00

Applicant: GINGER E. DUNCAN
P.O. BOX 1851
WHY, AZ 85321

Remitter: TAMARON E. DUNCAN - CK# 2377
1901 E. APACHE #317
TEMPE, AZ 85281-7416
(602) 929-0746

Assignor:

LEASE MANAGEMENT DATA NEW UPDATE PAYMENT

ORIGINAL SERIAL NO.	ASG.	TYPE	ST.	CTY.	FUND SYMBOL	ACRES/UNITS	RATE
AMC 50096 - 50097							

AMOUNT	ANV. DATE	EXP. DATE	BILL CYC.	S/C	DISTRICT	NEXT BILL	MISC. DATA	U of M	ACTUAL UNITS

ASSIGNMENT SERIAL NO.	ASG.	TYPE	ST.	CTY.	FUND SYMBOL	ACRES/UNITS	RATE

AMOUNT	ANV. DATE	EXP. DATE	BILL CYC.	S/C	DISTRICT	NEXT BILL	MISC. DATA	U of M	ACTUAL UNITS

APPLY REMITTANCE

ACTION	FUND SYMBOL	CTY.	AMOUNT
FILING FEE			
RENTAL			
UNEARNED			
REFUND			
TOTAL			
AMOUNT DUE			

Remarks:

BY: _____ DATE: _____

Lease in Escrow?
 KGS?
 Auto Escalates?
 Auto Renew?

Of Interest?
 Operating Rights?
 Operator
 Bond Filed?

FOR MMS USE ONLY

BILLEE NUMBER	FOREST REFUGE
OCS SECTION CODE	

**\$100.00 MAINTENANCE FEE PAYMENT
FOR 1995 IN LIEU OF ASSESSMENT
DUE ON OR BEFORE AUGUST 31, 1994**

BUREAU OF LAND MANAGEMENT
ARIZONA STATE OFFICE
3707 N. 7TH STREET
PHOENIX, ARIZONA 85014 (OR)
P. O. BOX 16563, ZIP CODE 85011

50096		JB
COUNT: 2 \$ 200. ⁰⁰		ka
FOR OFFICIAL USE ONLY		

B L M SERIAL NUMBERS	NAMES OF CLAIMS/SITES
A MC _____ THRU A MC _____	_____
A MC _____ THRU A MC _____	_____
A MC _____ THRU A MC _____	_____

(OR) IF NOT CONSECUTIVE NUMBERS, LIST SEPARATELY BELOW:

B L M SERIAL NUMBERS	NAMES OF CLAIMS/SITES
A MC <u>50096</u>	<u>HOG CANYON # 1</u>
A MC <u>50097</u>	<u>HOG CANYON # 2</u>
A MC _____	_____
A MC _____	_____
A MC _____	_____
A MC _____	_____
A MC _____	_____
A MC _____	_____
A MC _____	_____
A MC _____	_____
A MC _____	_____
A MC _____	_____

CLAIMANT'S NAME: GINGER E. DUNCAN
 ADDRESS: 405-C S. BEELINE HWY
 CITY: PAYSON STATE: AZ
 PHONE: (602) 474-9325 ZIP: 85541

RECEIVED
B.L.M. AZ STATE OFFICE
TIME STAMP
HOENIG, ARIZONA
29 2 24 PM '94

CHECK HERE IF THIS IS A CHANGE OF ADDRESS.

10-24-94 SRJ

FOR OFFICIAL USE ONLY		
ENTERED INTO COMPUTER: <u>10-4-94</u>	<u>JB</u>	10-24-94
DATE	INITIALS	VERIFIED
		SR

UNITED STATES
DEPARTMENT OF THE INTERIOR
BUREAU OF LAND MANAGEMENT

RECEIPT AND ACCOUNTING ADVICE

NO. 2024750 04

RS/AZ

08/29/94

OK
200.00

Subject: CLAIM MAINTENANCE FEE 1995 (2)

1 104 13

Applicant:

BINGER E. DUNCAN
405 - C S. BEELINE HWY
PAYSON, NV 85541

SAME - CASH

Remitter: (602) 474-9325

Assignor:

LEASE MANAGEMENT DATA										<input type="checkbox"/> NEW	<input type="checkbox"/> UPDATE	<input type="checkbox"/> PAYMENT
ORIGINAL SERIAL NO.	ASG.	TYPE	ST.	CTY.	FUND SYMBOL				ACRES/UNITS	RATE		
AMC 50096 & 50097												
AMOUNT	ANV. DATE	EXP. DATE	BILL CYC.	S/C	DISTRICT	NEXT BILL	MISC. DATA	U of M	ACTUAL UNITS			
ASSIGNMENT SERIAL NO.	ASG.	TYPE	ST.	CTY.	FUND SYMBOL				ACRES/UNITS	RATE		
AMOUNT	ANV. DATE	EXP. DATE	BILL CYC.	S/C	DISTRICT	NEXT BILL	MISC. DATA	U of M	ACTUAL UNITS			

APPLY REMITTANCE			
ACTION	FUND SYMBOL	CTY.	AMOUNT
FILING FEE			
RENTAL			
UNEARNED			
REFUND			
TOTAL			
AMOUNT DUE			

Remarks:

50096
50097

BY:

DATE:

- Lease in Escrow?
- KGS?
- Auto Escalates?
- Auto Renew?

- Of Interest?
- Operating Rights?
- Operator
- Bond Filed?

FOR MMS USE ONLY

BILLEE	FOREST REFUGE
NUMBER	
OCS SECTION	
CODE	

TO: BUREAU OF LAND MANAGEMENT
ARIZONA STATE OFFICE
3707 NORTH 7TH STREET
P.O. BOX 16563
PHOENIX, AZ 85011

OWNERS NAME & ADDRESS: GINGER E. DUNCAN
2022 E. SOLANA DRIVE
TEMPE, AZ. 85281

DATE OF THE YEARS THAT YOUR FILING FOR: 1993 & 1994

NAME OF CLAIM

AMC NUMBERS

- 1. HOG CANYON #1 ✓
- 2. HOG CANYON #2 ✓
- 3.
- 4.
- 5.
- 6.
- 7.
- 8.
- 9.
- 10.
- 11.
- 12.
- 13.
- 14.
- 15.
- 16.
- 17.
- 18.
- 19.
- 20.

Amc - 50096
Amc - 50097

93 + 94
ENTERED IN COMPUTER
10/19/93 mt

RECEIVED
BLM AZ STATE OFFICE
PHOENIX, ARIZONA
AUG 31 9 34 AM '93

2

SIGNATURE OF OWNER: Ginger E. Duncan

UNITED STATES
DEPARTMENT OF THE INTERIOR
BUREAU OF LAND MANAGEMENT

RECEIPT AND ACCOUNTING ADVICE

NO. 2025818 04

RS/AZ 08/31/93

Subject: CLAIM RENTAL FEE 1993 & 1994 (2) 2 58 13 400.00

Applicant:
GINGER DUNCAN
2022 E. SOLANA DR.
TEMPE, AZ 85281

Remitter: SAME - CK #1605
844-0909

Assignor:

LEASE MANAGEMENT DATA NEW UPDATE PAYMENT

ORIGINAL SERIAL NO.	ASG.	TYPE	ST.	CTY.	FUND SYMBOL	ACRES/UNITS	RATE
AMC 50096-50097							

AMOUNT	ANV. DATE	EXP. DATE	BILL CYC.	S/C	DISTRICT	NEXT BILL	MISC. DATA	U of M	ACTUAL UNITS

ASSIGNMENT SERIAL NO.	ASG.	TYPE	ST.	CTY.	FUND SYMBOL	ACRES/UNITS	RATE

AMOUNT	ANV. DATE	EXP. DATE	BILL CYC.	S/C	DISTRICT	NEXT BILL	MISC. DATA	U of M	ACTUAL UNITS

APPLY REMITTANCE

ACTION	FUND SYMBOL	CTY.	AMOUNT
FILING FEE			
RENTAL			
UNEARNED			
REFUND			
TOTAL			
AMOUNT DUE			

Remarks:

BY: _____ DATE: _____

- Lease in Escrow?
- KGS? Of Interest?
- Auto Escalates? Operating Rights?
- Auto Renew? Operator
- Bond Filed?

FOR MMS USE ONLY	
BILLEE NUMBER	FOREST REFUGE
OCS SECTION CODE	

No Chgs. + enr.
8:10
M

STATE OF ARIZONA; County of Gila, ss;

621181

I do hereby certify that the within instrument was filed and recorded at request of Ginger E. Duncan

50096

Date Sep. 8, 1992 Time 8:10 A M., Docket 881 Official Records Page 424

Records of Gila County, Arizona.

WITNESS my hand and official seal the day and year first above written.

Ginger E. Duncan
2165 E. University Dr. #26
Mesa, AZ 85213

MICROFILMED

MARY V. DE PAOLI, County Recorder

By Mary V. De Paoli, Recorder

INDEXED

Compared

\$10.00 + \$4.00 + enr.
3:10 ck #1499
M

620798

STATE OF ARIZONA, County of Gila, ss;

I do hereby certify that the within instrument was filed and recorded at request of James G. Duncan

Date Aug. 28, 1992 Time 3:10 P. M., Docket 880 Official Records Page 369

Records of Gila County, Arizona.

WITNESS my hand and official seal the day and year first above written.

Ginger E. Duncan
2165 E. University Drive #26
Mesa, AZ 85213

MICROFILMED

MARY V. DE PAOLI, County Recorder

By Mary V. De Paoli, Recorder

Compared

INDEXED

Re-recorded to correct name of person requesting recording.

August 7, 1992

Mrs. Mary V. De Paoli
Gila County Recorder
P.O. Box 1693
Globe, Arizona 85501

9:00 AM
PHOENIX, ARIZONA

DEC 29 1992

RECEIVED
S.M. AZ STATE OFFICE

Dear Mrs. De Paoli:

Re: Affidavits of Performance of Labor

I, Ginger E. Duncan, 2165 E. University Drive #26, Mesa, Arizona am owner and operator of 2 unpatented lode mining claims in Gila County, Arizona. Names and Serial Numbers together with Book and Page of the Official Records Notices are recorded as follows:

<u>Name of Claim</u>	<u>BOOK</u>	<u>Page</u>	<u>Serial Number</u>
Hog Canyon #1	474	627	AMC 50096
Hog Canyon #2	474	628	AMC 50097

I, Ginger E. Duncan attests that between August 1, 1991 and July 31, 1992 more than \$200.00 of work and improvements were done and performed on said claims not including location work. Said work included drilling, exploration, assays, road work lending access to the claims, repairs to mining machinery. Said work and improvements were made by and at the sole expense of Ginger E. Duncan for the purpose of mining preparation and to comply with the Federal Laws pertaining to annual assessment work.

Date: 8/26/92

Ginger E. Duncan
Ginger E. Duncan

STATE of ARIZONA)
) SS:
County of ~~Gila~~ *Mohave*

On this 26 day of August, 1992 before me the undersigned a Notary Public in and for said State, personally appeared Ginger E. Duncan, known to me to be the person whose name is subscribed to the within instrument and acknowledged that she executed same.

WITNESS my hand and seal:

My Commission Expires Sept. 29, 1993

Notary Public

Ginger E. Duncan
2165 E. University Dr. #26
Mesa, Az 85213
602-849-0909

Bureau of Land Management
Arizona State Office
Mining Claims Section
P.O. Box 16563
Phoenix, Az. 85011

12-20-92

Gentlemen:

Please accept the enclosed document and
fees to cover Fry Canyon 1 and 2 being
recorded in the name of Ginger E. Duncan.
Both claims are duly recorded with the
appropriate county office.

If you have any questions please advise.

Sincerely

Ginger E. Duncan

9:00 A.M.
PHOENIX, ARIZONA

DEC 29 '92

RECEIVED
B.L.M. AZ STATE OFFICE

UNITED STATES
DEPARTMENT OF THE INTERIOR
BUREAU OF LAND MANAGEMENT

RECEIPT AND ACCOUNTING ADVICE

NO. 1918875⁰⁴
CP/AZ 12/30/92

Subject: AFFIDAVITS OF ASSESSMENT WORK (2) 2 39 12 10.00

Applicant:
GINGER E DUNCAN
2165 E UNIVERSITY DR #26
MESA, AZ 85213

Remitter:
GINGER DUNCAN
BOX 308
PAYSON, AZ 85547
CK #1543 - PH 844-0909

ok ej

Assignor:

LEASE MANAGEMENT DATA									
<input type="checkbox"/> NEW <input type="checkbox"/> UPDATE <input type="checkbox"/> PAYMENT									
ORIGINAL SERIAL NO.	ASG.	TYPE	ST.	CTY.	FUND SYMBOL			ACRES/UNITS	RATE
AMC 50096, ET AL									

AMOUNT	ANV. DATE	EXP. DATE	BILL CYC.	S/C	DISTRICT	NEXT BILL	MISC. DATA	U of M	ACTUAL UNITS

ASSIGNMENT SERIAL NO.	ASG.	TYPE	ST.	CTY.	FUND SYMBOL			ACRES/UNITS	RATE

AMOUNT	ANV. DATE	EXP. DATE	BILL CYC.	S/C	DISTRICT	NEXT BILL	MISC. DATA	U of M	ACTUAL UNITS

APPLY REMITTANCE			
ACTION	FUND SYMBOL	CTY.	AMOUNT
FILING FEE			
RENTAL			
UNEARNED			
REFUND			
TOTAL			
AMOUNT DUE			

Remarks:
ACK

BY: _____ DATE: _____

- Lease in Escrow?
- KGS? Of Interest?
- Auto Escalates? Operating Rights?
- Auto Renew? Operator
- Bond Filed?

FOR MMS USE ONLY		
BILLEE	NUMBER	FOREST REFUGE
OCS SECTION		
CODE		

50096
3p
①

Ginger E. Duncan
706 North Mazatzal Circle
Payson, Arizona 85541
602-474 9325

August 12, 1991

Mrs. Mary V. De Paoli
Gila County Recorder
P.O. Box 1693
Globe, Arizona 85501

Dear Mrs. De Paoli:

Re: Affidavits of Performance of Labor

I, Ginger E. Duncan, 706 N. Mazatzal Circle, Payson, Arizona am owner and operator of 2 unpatented lode mining claims in Gila County, Arizona. Names and Serial Numbers together with Book and Page of the Official Records Notices are recorded as follows:

<u>NAME OF CLAIM</u>	<u>BOOK</u>	<u>PAGE</u>	<u>SERIAL NUMBER</u>
Hog Canyon #1	474	627	A MC 50096
Hog Canyon #2	474	628	A MC 50097

I, Ginger E. Duncan attests that between August 1, 1990 and July 31, 1991 more than \$200.00 of work and improvements were done and performed on said claims not including location work. Said work included drilling, exploration, assays, road work lending access to the claims repairs to mining machinery. Said work and improvements were made by and at the sole expense of Ginger E. Duncan for the purpose of mining preparation and to comply with the Federal Laws pertaining to annual assessment work.

RECEIVED
AUG 26 '91
GILA COUNTY STATE OFFICE

Date: 8/16/91

Ginger E. Duncan
Ginger E. Duncan

STATE OF ARIZONA)
) SS:
County of Gila)

On this 16 day of August Aug, 1991 before me the undersigned a Notary Public in and for said state, personally appeared Ginger E. Duncan, known to me to be the person whose name is subscribed to the within instrument and acknowledge that he executed same.

WITNESS my hand and official seal:

My Commission expires:
Commission Expires Oct. 15, 1994

Brenda Martin
Notary Public

*\$10.00 + \$4.00 + Env. (2nd refund)
10:55 AM CK# 1356*

605740

STATE OF ARIZONA, County of Gila, ss;
I do hereby certify that the within instrument was filed and recorded at request of Ginger E. Duncan

Date Aug. 19, 1991 Time 10:55 A. M., Docket 840 Official Records Page s 180 & 181
Records of Gila County, Arizona.

WITNESS my hand and official seal the day and year first above written.

MARY V. DE PAOLI, County Recorder

By Mary V. De Paoli
Recorder

MICROFILMED
Compared

UNITED STATES
DEPARTMENT OF THE INTERIOR
BUREAU OF LAND MANAGEMENT

RECEIPT AND ACCOUNTING ADVICE

NO. 1666391
LH/AZ 08/26/91

04

Subject: TRANSFERS OF INTEREST (2)
AFFIDAVITS OF ASSESSMENT WORK (2)

2 15 12 20.00

Applicant:
GINGER DUNCAN
405 S. BEELINE #C
PAYSON, AZ. 85541

Separated

SAME-CK#T1692674

Remitter:

Assignor:

LEASE MANAGEMENT DATA NEW UPDATE PAYMENT

ORIGINAL SERIAL NO.	ASG.	TYPE	ST.	CTY.	FUND SYMBOL	ACRES/UNITS	RATE
AMC50096-7 HOG CANYON		1&2					

AMOUNT	ANV. DATE	EXP. DATE	BILL CYC.	S/C	DISTRICT	NEXT BILL	MISC. DATA	U of M	ACTUAL UNITS

ASSIGNMENT SERIAL NO.	ASG.	TYPE	ST.	CTY.	FUND SYMBOL	ACRES/UNITS	RATE

AMOUNT	ANV. DATE	EXP. DATE	BILL CYC.	S/C	DISTRICT	NEXT BILL	MISC. DATA	U of M	ACTUAL UNITS

APPLY REMITTANCE

ACTION	FUND SYMBOL	CTY.	AMOUNT
FILING FEE			
RENTAL			
UNEARNED			
REFUND			
TOTAL			
AMOUNT DUE			

Remarks:

ack. Rich

BY:

DATE:

Lease in Escrow?
 KGS? Of Interest?
 Auto Escalates? Operating Rights?
 Auto Renew? Operator
Bond Filed?

FOR MMS USE ONLY

BILLEE	FOREST REFUGE
NUMBER	
OCS SECTION	
CODE	

GENERAL INVESTMENT CORPORATION

206 S. Beeline Box 308 Payson, Arizona
 Telephone (602) 474-9325
 B.L.M. AZ STATE OFFICE

August 15, 1990 2 15 PM '90
 PHOENIX, ARIZONA

RECEIVED
B.L.M. AZ STATE OFFICE
DEC 12 1990
 7:45 A.M.
 PHOENIX, ARIZONA

Mrs. Mary V. De Paoli
 Gila County Recorder
 P.O. Box 1693
 Globe, Arizona 85501

Dear Mrs. De Paoli: Re: Affidavits of Performance of Labor

I, James G. Duncan, 706 N. Mazatzal Circle, Payson, Arizona am owner and operator of 2 unpatented lode mining claims in Gila County, Arizona. Names and Serial Numbers together with Book and Page of the Official Records notices are recorded as follows:

<u>NAME OF CLAIM</u>	<u>BOOK</u>	<u>PAGE</u>	<u>SERIAL NUMBER</u>
Hog Canyon #1	474	627	A MC 50096
Hog Canyon #2	474	628	A MC 50097

I, James G. Duncan attests that between July 31, 1989 and July 31, 1990 more than \$200.00 of work and improvements were done and performed on said claims not including location work. Said work included drilling, exploration, assays, road work lending access to the claims, repairs to mining machinery. Said work and improvements were made by and at the sole expense of James G. Duncan for the purpose of mining preparation and to comply with the Federal Laws pertaining to annual assessmnet work.

Date: August 30, 1990

James G. Duncan
 James G. Duncan

STATE OF ARIZONA)
) SS:
 County of Gila)

On this 30th day of August, 1990 before me the undersigned a Notary Public in and for said state, personally appeared James G. Duncan, known to me to be the person whose name is subscribed to the within instrument and acknowledge that he executed same.

WITNESS my hand and official seal:

My Commission expires:

August 22, 1994

Margaret H. Buck
 Notary Public

RECEIVED
STATE OF ARIZONA
DEPT. OF REVENUE
PHOENIX, ARIZONA

P/D 100 + \$4.00 + Env
9:45 ck# 78866

593629

STATE OF ARIZONA, County of Gila, ss;

I do hereby certify that the within instrument was filed and recorded at request of James G. Duncan

Date Aug. 31, 1990 Time 9:45 A.M., Docket 809 Official Records Page S 323 & 324
Records of Gila County, Arizona.

WITNESS my hand and official seal the day and year first above written.

James G. Duncan
General Investment Corporation
P.O. Box 308
Payson, AZ 85541

MICROFILMED
Compared

MARY V. DE PAOLI, County Recorder
By *Mary V. De Paoli*
Recorder

James G. Duncan
706 N. Mazatzal Circle
Payson, Arizona 85541

RECEIVED
B.L.M. AZ STATE OFFICE

DEC 12 1990

7:45 A.M.
PHOENIX, ARIZONA

December 10, 1990

Bureau of Land Management
Arizona State Office
Mining Claims Section
P.O. Box 16563
Phoenix, Arizona 85011

Gentlemen:


Please accept this as payment for the following mining claims:

Hog Canyon #1	474	627	A MC 50096
Hog Canyon #2	474	628	A MC 50097

The Annual Assessment work has been duly recorded and the document is enclosed.

If you have any questions please contact me at 602-474-9325.

Very truly yours



James G. Duncan

JGD/gd

enc.

c.c.: Craig & Shumway

UNITED STATES
DEPARTMENT OF THE INTERIOR
BUREAU OF LAND MANAGEMENT

RECEIPT AND ACCOUNTING ADVICE

NO. 1663487 04

WJ/AZ 12/12/90

Subject: AFFIDAVITS OF ASSESSMENT WORK (2) 2 43 12 10.00

Applicant: JAMES B. DUNCAN
706 N. MAZATZAL CIRCLE
PAYSON, AZ 85541

Remitter: SAME, CC #T1549540

ok up

Assignor:

LEASE MANAGEMENT DATA									
<input type="checkbox"/> NEW <input type="checkbox"/> UPDATE <input type="checkbox"/> PAYMENT									
ORIGINAL SERIAL NO.	ASG.	TYPE	ST.	CTY.	FUND SYMBOL			ACRES/UNITS	RATE
AMC 50096, 50097									
AMOUNT	ANV. DATE	EXP. DATE	BILL CYC.	S/C	DISTRICT	NEXT BILL	MISC. DATA	U of M	ACTUAL UNITS
ASSIGNMENT SERIAL NO.	ASG.	TYPE	ST.	CTY.	FUND SYMBOL			ACRES/UNITS	RATE
AMOUNT	ANV. DATE	EXP. DATE	BILL CYC.	S/C	DISTRICT	NEXT BILL	MISC. DATA	U of M	ACTUAL UNITS

APPLY REMITTANCE			
ACTION	FUND SYMBOL	CTY.	AMOUNT
FILING FEE			
RENTAL			
UNEARNED			
REFUND			
TOTAL			
AMOUNT DUE			

Remarks:

Ack

Bay

BY: _____ DATE: _____

Lease in Escrow?
 KGS? Of Interest?
 Auto Escalates? Operating Rights?
 Auto Renew? Operator
 Bond Filed?

FOR MMS USE ONLY

BILLEE	FOREST REFUGE
NUMBER	
OCS SECTION	
CODE	



AMERICAN INTERNATIONAL MINING & MILLING CORP.

206 S. BEELINE, SUITE 3
P.O. BOX 308
PAYSON, ARIZONA 85541

Phone 602-474-9325

December 26, 1989

Bureau of Land Management
Arizona State Office
Mining Claims Section
P.O. Box 16563
Phoenix, Arizona 85011

RECEIVED
B.L.M. AZ STATE OFFICE
15925
80829
50096

DEC 28 1989
7:45 A.M.
PHOENIX, ARIZONA
85946
19159
4
728

Gentlemen:

Please accept for our 1989 filing the enclosed list of Mining Claims on which the Annual Assessment work has been duly recorded.

At this time we are paying for the following claims:

<u>NANE OF CLAIMS</u>	<u>BOOK</u>	<u>PAGE</u>	<u>SERIAL NUMBER</u>
Oneida #1	11806	789	A MC 15945
Oneida #2	11806	790	A MC 15946
Oneida #3	11806	791	A MC 15947
Oneida #4	11806	792	A MC 15948
✓ Oneida #5	11806	793	A MC 15949
Oneida #6	11806	794	A MC 15950
Oneida #7	11806	795	A MC 15951
Oneida #8	11806	796	A MC 15952
Oneida #9	11806	797	A MC 15953
Oneida #10	11806	798	A MC 15954
Cathy	11822	121	A MC 16015
Gloria	11822	122	A MC 16016
Jim	11822	123	A MC 16017
Dan	11822	124	A MC 16018
David	11822	125	A MC 16019
Beverly	11822	126	A MC 16020
Janice	11822	127	A MC 16021
Elizabeth	11822	128	A MC 16022
Red Rock #1	2717	426	A MC 80829
Red Rock #2	2717	427	A MC 80830
Red Rock #3	2717	428	A MC 80831
Red Rock #4	2717	429	A MC 80832
Red Rock #5	2717	430	A MC 80833

Updated For 1989

<u>NAME OF CLAIMS</u>	<u>BOOK</u>	<u>PAGE</u>	<u>SERIAL NUMBER</u>
Red Rock #6	2717	431	A MC 80834
Red Rock #7	2717	432	A MC 80835
Red Rock #8	2717	433	A MC 80836
Red Rock #9	2717	434	A MC 80837
Red Rock #10	2717	435	A MC 80838
Red Rock #11	2717	436	A MC 80839
Red Rock #12	2717	437	A MC 80840
Silver Bell #1	6971	663	A MC 80841
Silver Bell #2	6971	664	A MC 80842
Silver Bell #3	6971	665	A MC 80843
Silver Bell #4	6971	666	A MC 80844
Silver Bell #5	6971	667	A MC 80845
Silver Bell #6	6971	668	A MC 80846
Silver Bell #7	6971	669	A MC 80847
Silver Bell #8	6971	670	A MC 80848
Silver Bell #9	6971	671	A MC 80849
Silver Bell #10	6971	672	A MC 80850
Golden Horn #1	6971	673	A MC 80851
Golden Horn #2	6971	674	A MC 80852
Golden Horn #3	6971	675	A MC 80853
Golden Horn #4	6971	676	A MC 80854
Golden Horn #5	6971	677	A MC 80855
Golden Horn #6	6971	678	A MC 80856
Golden Horn #7	6971	679	A MC 80857
Golden Horn #8	6971	680	A MC 80858
Golden Horn #9	6971	681	A MC 80859
Golden Horn #10	6971	682	A MC 80859
L. & N. #3	27	277	A MC 80860
L. & N. #4	27	278	A MC 80861
L. & N. #9	27	283	A MC 80862
L. & N. #10	27	284	A MC 80863
L. & N. #13	27	287	A MC 80864
L. & N. #14	27	287	A MC 80865
L. & N. #15	27	288	A MC 80866
National Lode	43	572	A MC 80867
National Lode #1	43	573	A MC 80868
National Lode #2	43	574	A MC 80869
National Lode #3	43	575	A MC 80870
National Lode #4	43	576	A MC 80871
White Horse Lode	43	578	A MC 80872
Zona	41	404	A MC 80873
Beulah	41	404	A MC 80874

*CANNOT
IDENTIFY #9*

Updated 1989

RECEIVED
B.L.M. AZ STATE OFFICE

DEC 28 1989

7:45 A.M.
PHOENIX, ARIZONA

42

<u>NAME</u>	<u>BOOK</u>	<u>PAGE</u>	<u>SERIAL NUMBER</u>
Toledo #1 -	41	549	A MC 80875
Toledo -	41	549	A MC 80876
Ohio -	41	550	A MC 80877-
Big Dike Extension -	43	83	A MC 80878
Packover -	41	556	A MC 80890
GoBy -	41	546	A MC 80891
Ione -	41	554	A MC 80892
Titanic -	41	546	A MC 80893
Native -	41	560	A MC 80894
Longus -	41	555	A MC 80895
Rain Bow -	41	559	A MC 80896
Jasper -	41	559	A MC 80897
Lalapalloosa -	41	560	A MC 80898
Hard Luck -	41	555	A MC 80899
Lollipop -	41	545	A MC 80900
Black Jack #6 -	41	551	A MC 80901
Sunnyside #5 -	41	558	A MC 80902
Sulfide #1 -	41	544	A MC 80903
Iron Butte #2	41	543	A MC 80904
Silver Butte #3 -	41	551	A MC 80905
Silver Tip #4 -	41	557	A MC 80906
Quicksilver #1 -	41	553	A MC 80907
Quicksilver #2 -	41	548	A MC 80908
Quicksilver #3 -	41	545	A MC 80909
Quicksilver #4 -	41	546	A MC 80910
Wabash -	41	543	A MC 80911
Anaconda -	41	551	A MC 80912
Sulfide -	41	547	A MC 80913
Mercury -	41	561	A MC 80914
Red Rock -	41	553	A MC 80915
Black Rock -	41	562	A MC 80916
Cornicopa -	41	562	A MC 80917
Cornicopa Extension - Lode	43	577	A MC 80918
Red Rock Extension -	41	548	A MC 80919
Big Dike	43	82	A MC 80920
Hog Canyon #1 -	474	627	A MC 50096
Hog Canyon #2 -	474	628	A MC 50097
Rattler Millsite -	964	86	A MC 85997

RECEIVED

B.L.M. AZ STATE OFFIC

DEC 28 1989

7:45 A.M.
PHOENIX, ARIZONA

At \$5.00 per claim for 103 claims, enclosed find funds in the amount of \$515.00. With the remainder of the claims to be filed and paid as available. If there is a problem with this please advise. *BALANCE due on filings within 30 Days.*


Updated 1989

As President of American International Mining and Milling Corporation, I affix the Corporate Seal to these documents. I will also have them notarized. Thank you for time and cooperation.

Very truly yours

American International Mining and Milling Corporation

Date: Dec 26, 1989

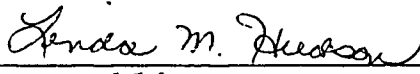

James G. Duncan
President

JGD/gd

STATE OF ARIZONA)
) SS:
County of Maricopa)

On this 26th day of December, 1989, before me the undersigned a Notary Public in and for said State, personally appeared James G. Duncan, President, known to me to be the person whose name is subscribed to the within instrument and acknowledged that he executed the same.

WITNESS my hand and Official seal:



Notary Public

My Commission Expires:

My Commission Expires Dec. 1, 1991

RECEIVED
BLM. AZ STATE OFFICE

DEC 28 1989

7:45 A.M.
PHOENIX, ARIZONA



AMERICAN INTERNATIONAL MINING & MILLING CORP.

206 S. BEELINE, SUITE 3
P.O. BOX 308
PAYSON, ARIZONA 85541

Phone 602-474 9325

August 17, 1989

RECEIVED
B.L.M. AZ STATE OFFICE

DEC 28 1989

7:45 A.M.
PHOENIX, ARIZONA

Mrs. Mary V. De Paoli
Recorder of Gila County
P.O. Box 1693
Globe, Arizona 85501

Re: Affidavits of Performance of Annual Labor

MINING-CLAIMS ASSESSMENT ANNUAL REPORT
CYRESS GROUP

American International Mining and Milling Corp., Incorporated in the State of Nevada and qualified to do business in the State of Arizona with executive offices at Suite 3, 206 S. Beeline Hwy., Payson, Arizona, whose President is James G. Duncan, are operators of 11 unpatented lode mining claims in the Sunflower Mining District, Gila County, Arizona the names and serial numbers of which together with Docket and Page of the Official Records notices are as follows:

<u>NAME OF CLAIMS</u>	<u>DOCKET</u>	<u>PAGE</u>	<u>SERIAL NUMBER</u>
Cypress #1	24	487	A MC 80879
Cypress #2	24	488	A MC 80880
Cypress #3	24	489	A MC 80881
Cypress #4	24	490	A MC 80882
Cypress #5	24	491	A MC 80883
Cypress #6	24	492	A MC 80884
Cypress #7	24	493	A MC 80885
Cypress #8	24	494	A MC 80886
Cypress #9	24	495	A MC 80887
Cypress #10	24	496	A MC 80888
Cypress #11	24	497	A MC 80889

and:

The CANE SPRINGS #2 MILLSITE, in the Sunflower Mining District, Gila County, Arizona. The Docket and Page and Serial Number of the Official Records Notices are recorded and are as follows:

80879—80889

Not updated - Non Receipt of Service Change
Eji

Gila County Recorder

- 2 -

August 17, 1989

Sec. 1; T7N; R9E G&SRM Meridian commencing at the NE corner of the S $\frac{1}{2}$ of the SW $\frac{1}{4}$ of the SE $\frac{1}{4}$ of the SW $\frac{1}{4}$ containing 5 acres more or less. This Claim runs from the location monument or monument or stake, 660 feet in a westerly direction to the west center end monument or stake, and zero feet in a -- direction from the location monument or stake, to the east center end monument or stake, and is marked by two corner monuments or stakes at each end of the claim, one on each side of and 165 feet from the center end monuments or stakes, making the claim in the form of a parrallelogram. Docket 38, Page 404, Serial Number A MC 85996.

American International Mining and Milling Corporation attests that between August 1, 1988 and July 31, 1989 more than \$1,000.00 of work and improvements were done and performed on said claim, not including location work. Said work included repairs to mining machinery and mill. Said work and improvements were made by and at the sole expense of American International Mining and Milling Corp., for the purpose of mining preparation and to comply with the Federal Laws pertaining to annual assessment work.

Dated: August 23, 1989


James G. Duncan, President
AMERICAN INTERNATIONAL MINING
AND MILLING CORPORATION


STATE OF ARIZONA)
) SS:
County of Gila)

On this 23rd day of August, 1989 before me the undersigned a Notary Public in and for said state, personally appeared James G. Duncan, President, known to me to be the person whose name is subscribed to the within instrument and acknowledged that he executed the same.

WITNESS my hand and official seal:

My Commission expires:

August 22, 1990


Notary Public

RECEIVED
B.L.M. AZ STATE OFFICE

DEC 28 1989

7:45 A.M.
PHOENIX, ARIZONA

85996
Not updated - Non receipt of
Service charge
Lji



AMERICAN INTERNATIONAL MINING & MILLING CORP.

206 S. BEELINE, SUITE 3
P.O. BOX 308
PAYSON, ARIZONA 85541

Phone 602-474- 9325

August 17, 1989

Mrs. Mary V. De Paoli
Gila County Recorder
P.O. Box 1693
Globe, Arizona 85501

Dear Mrs. De Paoli: Re: Affidavits of Performance of Labor

I, James G. Duncan, 706 N. Mazatzal Circle, Payson; Arizona am owner and operator of 2 unpatented lode mining claims in Gila County, Arizona. Names and Serial Numbers together with Book and Page of the Official Records notices are recorded as follows:

<u>NAME OF CLAIM</u>	<u>BOOK</u>	<u>PAGE</u>	<u>SERIAL NUMBER</u>
Hog Canyon #1	474	627	A MC 50096
Hog Canyon #2	474	628	A MC 50097

I, James G. Duncan attest that between July 31, 1988 and July 31, 1989 more than \$200.00 of work and improvements were done and performed on said claims not including location work. Said work included drilling, exploration, assays, road work lending access to the claims, and repairs to mining machinery. Said work and improvements were made by and at the sole expense of James G. Duncan for the purpose of mining preparation and to comply with the Federal Laws pertaining to annual assessment work.

Date: August 23, 1989

RECEIVED

B.L.M. AZ STATE OFFICE

James G. Duncan
James G. Duncan
SEP 28 1989


STATE OF ARIZONA)
) SS:
County of Gila)

7:45 A.M.
PHOENIX, ARIZONA

On this 23rd of August, 1989 before me the undersigned a Notary Public in and for said state, personally appeared James G. Duncan, known to me to be the person whose name is subscribed to the within instrument and acknowledge that he executed same.

WITNESS my hand and official seal:

My Commission expires: 50096 50097
updated Feb 1989
Margaret A. Buick
Notary Public
August 22, 1990



89 412224

89 412224

AFF LA = (AL)

AMERICAN INTERNATIONAL MINING & MILLING CORP.



RECEIVED
B.L.M. AZ STATE OFFICE

DEC 28 1989

7:45 A.M.
PHOENIX, ARIZONA

206 S. BEELINE, SUITE 3
P.O. BOX 308
PAYSON, ARIZONA 85541

Phone 602-474-9325

August 17, 1989

Mr. William Henry
Maricopa County Recorder
111 South Third Avenue
Phoenix, Arizona 85003

RECORDED IN OFFICIAL RECORDS
OF MARICOPA COUNTY, ARIZONA

SEP 05 '89 -4 00

HELEN PURCELL, County Recorder

FEE 18 - PPS 9 IG

MINING-CLAIMS ASSESSMENT ANNUAL REPORT

American International Mining and Milling Corporation, Incorporated in the State of Nevada, with executive offices at Suite 3, 206 S. Beeline Highway, Payson, Arizona, whose President is James G. Duncan are operators of 274 unpatented lode mining claims situated in the Mazatzal Region, Sunflower Mining District in Maricopa County, State of Arizona.

Names, Serial Numbers, and Location Notices of said claims are recorded in the Office of the County Recorder of said County as follows:

<u>NAME OF CLAIMS</u>	<u>BOOK</u>	<u>PAGE</u>	<u>SERIAL NUMBER</u>
Spring #1	11806	769	A MC 15925
Spring #2	11806	770	A MC 15926
Spring #3	11806	771	A MC 15927
Spring #4	11806	772	A MC 15928
Spring #5	11806	773	A MC 15929
Spring #6	11806	774	A MC 15930
Spring #7	11806	775	A MC 15931
Spring #8	11806	776	A MC 15932
Spring #9	11806	777	A MC 15933
Spring #10	11806	778	A MC 15934
Waterspout #1	11806	779	A MC 15935
Waterspout #2	11806	780	A MC 15936
Waterspout #3	11806	781	A MC 15937
Waterspout #4	11806	782	A MC 15938
Waterspout #5	11806	783	A MC 15939
Waterspout #6	11806	784	A MC 15940
Waterspout #7	11806	785	A MC 15941
Waterspout #8	11806	786	A MC 15942
Waterspout #9	11806	787	A MC 15943
Waterspout #10	11806	788	A MC 15944

15925-15944

Not updated - NON Receipt of service charge

Maricopa County Recorder

- 2 -

August 17, 1989

<u>NAME OF CLAIMS</u>	<u>BOOK</u>	<u>PAGE</u>	<u>SERIAL NUMBER</u>
Oneida #1	11806	789	A MC 15945
Oneida #2	11806	790	A MC 15946
Oneida #3	11806	791	A MC 15947
Oneida #4	11806	792	A MC 15948
Oneida #5	11806	793	A MC 15949
Oneida #6	11806	794	A MC 15950
Oneida #7	11806	795	A MC 15951
Oneida #8	11806	796	A MC 15952
Oneida #9	11806	797	A MC 15953
Oneida #10	11806	798	A MC 15954
Oneida #11	11806	799	A MC 15955
Oneida #12	11806	800	A MC 15956
Oneida #13	11806	801	A MC 15957
Oneida #14	11806	802	A MC 15958
Oneida #15	11806	803	A MC 15959
Oneida #16	11806	804	A MC 15960
Oneida #17	11806	805	A MC 15961
Oneida #18	11806	806	A MC 15962
Oneida #19	11806	807	A MC 15963
Oneida #20	11806	808	A MC 15964
RECEIVED B.L.M. AZ STATE OFFICE DEC 28 1989 7:45 A.M. PHOENIX, ARIZONA			
Airport #1	11806	809	A MC 15965
Airport #2	11806	810	A MC 15966
Airport #3	11806	811	A MC 15967
Airport #4	11806	812	A MC 15968
Airport #5	11806	813	A MC 15969
Airport #6	11806	814	A MC 15970
Airport #7	11806	815	A MC 15971
Airport #8	11806	816	A MC 15972
Airport #9	11806	817	A MC 15973
Airport #10	11806	818	A MC 15974
Green Valley #1	11806	819	A MC 15975
Green Valley #2	11806	820	A MC 15976
Green Valley #3	11806	821	A MC 15977
Green Valley #4	11806	822	A MC 15978
Green Valley #5	11806	823	A MC 15979
Green Valley #6	11806	824	A MC 15980
Green Valley #7	11806	825	A MC 15981
Green Valley #8	11806	826	A MC 15982
Green Valley #9	11806	827	A MC 15983
Green Valley #10	11806	828	A MC 15984

15955-15984

Not updated - Nonreceipt
of Service Change
Up

<u>NAME OF CLAIMS</u>	<u>BOOK</u>	<u>PAGE</u>	<u>SERIAL NUMBER</u>
Ellen #1	11806	829	A MC 15985
Ellen #2	11806	830	A MC 15986
Ellen #3	11806	831	A MC 15987
Ellen #4	11806	832	A MC 15988
Ellen #5	11806	833	A MC 15989
Ellen #6	11806	834	A MC 15990
Ellen #7	11806	835	A MC 15991
Ellen #8	11806	836	A MC 15992
Ellen #9	11806	837	A MC 15993
Ellen #10	11806	838	A MC 15994
Fred #1	11806	839	A MC 15995
Fred #2	11806	840	A MC 15996
Fred #3	11806	841	A MC 15997
Fred #4	11806	842	A MC 15998
Fred #5	11806	843	A MC 15999
Fred #6	11806	844	A MC 16000
Fred #7	11806	845	A MC 16001
Fred #8	11806	846	A MC 16002
Fred #9	11806	847	A MC 16003
Fred #10	11806	848	A MC 16004
Tom #1	11822	111	A MC 16005
Tom #2	11822	112	A MC 16006
Tom #3	11822	113	A MC 16007
Tom #4	11822	114	A MC 16008
Tom #5	11822	115	A MC 16009
Tom #6	11822	116	A MC 16010
Tom #7	11822	117	A MC 16011
Tom #8	11822	118	A MC 16012
Tom #9	11822	119	A MC 16013
Tom #10	11822	120	A MC 16014
Harry	11806	834	A MC ? <i>cannot identify</i>
Judy	11822	129	A MC 16023
Alice	11822	130	A MC 16024
Anne	11822	131	A MC 16025
Marla	11822	132	A MC 16026
Nadine	11822	133	A MC 16027
Les	11822	134	A MC 16028
Emma	11822	135	A MC 16029
Behila	11822	136	A MC 16030

RECEIVED
 D.L.M. AZ STATE OFFICE
 DEC 28 1989
 7:45 A.M.
 PHOENIX, ARIZONA

15985-16014, 16023-16030
 not updated - non receipt
 of service charges
 GJ

Maricopa County Recorder

- 4 -

August 17, 1989

<u>NAME OF CLAIMS</u>	<u>BOOK</u>	<u>PAGE</u>	<u>SERIAL NUMBER</u>
Barbara	12598	677	A MC 19159
Cecil	12598	678	A MC 19160
Ernie	12598	679	A MC 19161
Manganese #1	12598	680	A MC 19162
Manganese #2	12598	681	A MC 19163
Manganese #3	12598	682	A MC 19164
Manganese #4	12598	683	A MC 19165
Manganese #5	12598	684	A MC 19166
Manganese #6	12598	685	A MC 19167
Manganese #7	12598	686	A MC 19168
Manganese #8	12598	687	A MC 19169
Waterspout #11	12598	691	A MC 19173
Waterspout #12	12598	692	A MC 19174
Waterspout #13	12598	693	A MC 19175
Waterspout #14	12598	694	A MC 19176
Waterspout #15	12598	695	A MC 19177
Big Sam #1	12618	1065	A MC 19178
Big Sam #2	12618	1066	A MC 19179
Big Sam #3	12618	1067	A MC 19180
Big Sam #4	12618	1068	A MC 19181
Big Sam #5	12618	1069	A MC 19182
Big Sam #6	12618	1070	A MC 19183
Big Sam #7	12618	1071	A MC 19184
Big Sam #8	12618	1072	A MC 19185
Big Sam #9	12618	1073	A MC 19186
Big Sam #10	12618	1074	A MC 19187
Bob	12618	1075	A MC 19188
Chlorine #1	12618	1076	A MC 19189
Chlorine #2	12618	1077	A MC 19190
Chlorine #3	12618	1078	A MC 19191
Chlorine #4	12618	1079	A MC 19192
Chlorine #5	12618	1080	A MC 19193
Chlorine #6	12618	1081	A MC 19194
Chlorine #7	12618	1082	A MC 19195
Chlorine #8	12618	1083	A MC 19196
Chlorine #9	12618	1084	A MC 19197
Chlorine #10	12618	1085	A MC 19198

RECEIVED

B.L.M. AZ STATE OFFICE

DEC 28 1989

7:45 A.M.

PHOENIX, ARIZONA

19159-19169, 19173-19198
 not updated - non receipt
 at Service change
 Lji

Maricopa County Recorder

- 5 -

August 17, 1989

<u>NAME OF CLAIMS</u>	<u>BOOK</u>	<u>PAGE</u>	<u>SERIAL NUMBER</u>
Cyanide #1	12618	1086	A MC 19199
Cyanide #2	12618	1087	A MC 19200
Cyanide #3	12618	1088	A MC 19201
Cyanide #4	12618	1089	A MC 19202
Cyanide #5	12618	1090	A MC 19203
Cyanide #6	12618	1091	A MC 19204
Cyanide #7	12618	1092	A MC 19205
Cyanide #8	12618	1093	A MC 19206
Cyanide #9	12618	1094	A MC 19207
Cyanide #10	12618	1095	A MC 19208
Dick #1	12618	1096	A MC 19209
Dick #2	12618	1097	A MC 19210
Dick #3	12618	1098	A MC 19211
Dick #4	12618	1099	A MC 19212
Dick #5	12618	1100	A MC 19213
Dick #6	12618	1101	A MC 19214
Dick #7	12618	1102	A MC 19215
Dick #8	12618	1103	A MC 19216
Dick #9	12618	1104	A MC 19217
Dick #10	12618	1105	A MC 19218
Dr. Joe	12618	1106	A MC 19219
Mary #1	12618	1107	A MC 19220
Mary #2	12618	1108	A MC 19221
Mary #3	12618	1109	A MC 19222
Mary #4	12618	1110	A MC 19223
Mary #5	12618	1111	A MC 19224
Mary #6	12618	1112	A MC 19225
Mary #7	12618	1113	A MC 19226
Mary #8	12618	1114	A MC 19227
Mary #9	12618	1115	A MC 19228
Mary #10	12618	1116	A MC 19229
Nancy	12618	1117	A MC 19230
Salt #1	12618	1118	A MC 19231
Salt #2	12618	1119	A MC 19232
Salt #3	12618	1120	A MC 19233
Salt #4	12618	1121	A MC 19234
Salt #5	12618	1122	A MC 19235
Salt #6	12618	1123	A MC 19236
Salt #7	12618	1124	A MC 19237
Salt #8	12618	1125	A MC 19238
Salt #9	12618	1126	A MC 19239
Salt #10	12618	1127	A MC 19240

RECEIVED
B.L.M. AZ STATE OFFICE

DEC 28 1989

7:45 A.M.
PHOENIX, ARIZONA

19199-19240
not updated - nonreceipt at service change

<u>NAME OF CLAIMS</u>	<u>BOOK</u>	<u>PAGE</u>	<u>SERIAL NUMBER</u>
Cathy	11822	121	A MC 16015
Gloria	11822	122	A MC 16016
Jim	11822	123	A MC 16017
Dan	11822	124	A MC 16018
David	11822	125	A MC 16019
Beverly	11822	126	A MC 16020
Janice	11822	127	A MC 16021
Elizabeth	11822	128	A MC 16022
Red Rock #1	2717	426	A MC 80829
Red Rock #2	2717	427	A MC 80830
Red Rock #3	2717	428	A MC 80831
Red Rock #4	2717	429	A MC 80832
Red Rock #5	2717	430	A MC 80833
Red Rock #6	2717	431	A MC 80834
Red Rock #7	2717	432	A MC 80835
Red Rock #8	2717	433	A MC 80836
Red Rock #9	2717	434	A MC 80837
Red Rock #10	2717	435	A MC 80838
Red Rock #11	2717	436	A MC 80839
Red Rock #12	2717	437	A MC 80840
Silver Bell #1	6971	663	A MC 80841
Silver Bell #2	6971	664	A MC 80842
Silver Bell #3	6971	665	A MC 80843
Silver Bell #4	6971	666	A MC 80844
Silver Bell #5	6971	667	A MC 80845
Silver Bell #6	6971	668	A MC 80846
Silver Bell #7	6971	669	A MC 80847
Silver Bell #8	6971	670	A MC 80848
Silver Bell #9	6971	671	A MC 80849
Silver Bell #10	6971	672	A MC 80850
Golden Horn #1	6971	673	A MC 80851
Golden Horn #2	6971	674	A MC 80852
Golden Horn #3	6971	675	A MC 80853
Golden Horn #4	6971	676	A MC 80854
Golden Horn #5	6971	677	A MC 80855
Golden Horn #6	6971	678	A MC 80856
Golden Horn #7	6971	679	A MC 80857
Golden Horn #8	6971	680	A MC 80858
Golden Horn #9	6971	681	A MC ? ^{CANNOT} _{identity = 9}
Golden Horn #10	6971	682	A MC 80859

Updated For 1989
 ex.

Maricopa County Recorder - 7 -

August 17, 1989

<u>NAME OF CLAIMS</u>	<u>BOOK</u>	<u>PAGE</u>	<u>SERIAL NUMBER</u>
L. & N. #3	27	277	A MC 80860
L. & N. #4	27	278	A MC 80861
L. & N. #9	27	283	A MC 80862
L. & N. #10	27	284	A MC 80863
L. & N. #13	27	287	A MC 80864
L. & N. #14	27	287	A MC 80865
L. & N. #15	27	288	A MC 80866
National Lode	43	572	A MC 80867
National Lode #1	43	573	A MC 80868
National Lode #2	43	574	A MC 80869
National Lode #3	43	575	A MC 80870
National Lode #4	43	576	A MC 80871
White Horse Lode	43	578	A MC 80872
Zona	41	404	A MC 80873
Beulah	41	404	A MC 80874
Toledo #1	41	549	A MC 80875
Toledo	41	549	A MC 80876
Ohio	41	550	A MC 80877
Big Dike Extension	43	83	A MC 80878
Packover	41	556	A MC 80890
GoBy	41	546	A MC 80891
Ione	41	554	A MC 80892
Titanic	41	546	A MC 80893
Native	41	560	A MC 80894
Longus	41	555	A MC 80895
Rain Bow	41	559	A MC 80896
Jasper	41	559	A MC 80897
Lalapalloosa	41	560	A MC 80898
Hard Luck	41	555	A MC 80899
Lollipop	41	545	A MC 80900
Black Jack #6	41	551	A MC 80901
Sunnyside #5	41	558	A MC 80902
Sulfide #1	41	544	A MC 80903
Iron Butte #2	41	543	A MC 80904
Silver Butte #3	41	551	A MC 80905
Silver Tip #4	41	557	A MC 80906
Quicksilver #1	41	553	A MC 80907
Quicksilver #2	41	548	A MC 80908
Quicksilver #3	41	545	A MC 80909
Quicksilver #4	41	562	A MC 80910
Wabash	41	543	A MC 80911
Anaconda	41	551	A MC 80912
Sulfide	41	547	A MC 80913
Mercury	41	561	A MC 80914
Red Rock	41	553	A MC 80915

RECEIVED
L.M. AZ STATE OFFICE

DEC 28 1989

7:45 A.M.

PHOENIX, ARIZONA

updated for 1989

Lp

Maricopa County Recorder

- 8 -

August 17, 1989

<u>NAME OF CLAIMS</u>	<u>BOOK</u>	<u>PAGE</u>	<u>SERIAL NUMBER</u>
Black Rock	41	562	A MC 80916
Cornicopa	41	562	A MC 80917
Cornicopa Extension Lode	43	577	A MC 80918
Red Rock Extension	41	548	A MC 80919
Big Dike	43	82	A MC 80920


" The Rattler Millsite, located in the Sunflower Mining District, Maricopa County, Arizona, more specific, turning left and following the creek as it makes its course under the Payson Highway (Arizona Route 87), near State Marker 222 adjacent to Hughes Ranch; coming within 1 (one) mile, taking right at Y, at which point Rattler Millsite is visible at 750 yards; the name and location of which is recorded in the official records in the office of the County Recorder of the County of Maricopa, State of Arizona, as follows: (T-7N, R-9E G&SRM Sec. 19, W $\frac{1}{2}$; SE $\frac{1}{2}$; NE $\frac{1}{2}$; NW $\frac{1}{2}$; containing approximately 5.48 acres, Maricopa County, Arizona.)"

<u>NAME</u>	<u>DOCKET</u>	<u>PAGE</u>	<u>SERIAL NUMBER</u>
Rattler Millsite	964	86	A MC 85997

American International Mining and Milling Corporation, attests that between August 1, 1988 and July 31, 1989 more than \$30,000.00 of work and improvements were done and performed on said claims, not including location work. Said work included drilling exploration, assays, road work lending access to the claims, and repairs to mining machinery and mill. Said work and improvements were made by and at the sole expense of American International Mining and Milling Corporation, for the purpose of mining preparation and to comply with the Federal Laws pertaining to annual assessment work.

American International Mining
and Milling Corporation

Date: Aug. 31, 1989


James G. Duncan, President

RECEIVED
B.L.M. AZ STATE OFFICE

DEC 28 1989

7:45 A.M.
PHOENIX, ARIZONA

Updated Feb 1989
gi

Maricopa County Recorder - 9 -

August 17, 1989

STATE OF ARIZONA)
) SS:
County of Gila)

On this 31st day of August, 1989, before me the undersigned a Notary Public in and for said State, personally appeared James G. Duncan, President, known to me to be the person whose name is subscribed to the within instrument and acknowledged that he executed the same.

WITNESS my hand and official seal:

Margaret H. Buck
Notary Public

My Commission Expires:

August 22, 1990

RECEIVED
B.L.M. AZ STATE OFFICE
DEC 28 1989
7:45 A.M.
PHOENIX, ARIZONA

50096
829 *SR*



AMERICAN INTERNATIONAL MINING & MILLING CORP.

206 S. BEELINE, SUITE 3
P.O. BOX 308
PAYSON, ARIZONA 85541

Phone 602-474-9325

August 20, 1987

Mrs. Mary V. De Paoli
Gila County Recorder
P.O. Box 1693
Globe, Arizona 85501

Dear Mrs. De Paoli:

I, James G. Duncan, 1001 W. Goldnugget Lane, Payson, Arizona am owner and operator of 2 unpatented lode mining claims in Gila County, Arizona. Names and Serial Numbers together with Book and Page of the Official Records notices are recorded as follows:

<u>NAME OF CLAIM</u>	<u>BOOK</u>	<u>PAGE</u>	<u>SERIAL-NUMBER</u>
Hog Canyon #1	474	627	A MC 50096
Hog Canyon #2	474	628	A MC 50097

I, James G. Duncan attest that between July 31 1986 and July 31, 1987 more than \$200.00 of work and improvements were done and performed on said claims not including location work. Said work included drilling, exploration, assays, road work lending access to the claims, and repairs to mining machinery. Said work and improvements were made by and at the sole expense of James G. Duncan for the purpose of mining preparation and to comply with the Federal Laws pertaining to annual assessment work.

Date: Aug 20, 1987

James G. Duncan
JAMES G. DUNCAN


RECEIVED
B.L.M. AZ STATE OFFICE
DEC 29 1987
7:45 A.M.
PHOENIX, ARIZONA

STATE OF ARIZONA)
) SS:
County of Gila)

On this 20th of August, 1987 before me the undersigned a Notary Public in and for said state, personally appeared James G. Duncan, known to me to be the person whose name is subscribed to the within instrument and acknowledged that he executed same.

WITNESS my hand and official seal:

My Commission expires: August 22, 1990
Margaret H. Bush
Notary Public





AMERICAN INTERNATIONAL MINING & MILLING CORP.

206 S. BEELINE, SUITE 3
P.O. BOX 308
PAYSON, ARIZONA 85541

Phone 602-474-5843

December 25, 1987

RECEIVED
B.L.M. AZ STATE OFFICE

DEC 29 1987

7:45 A.M.
PHOENIX, ARIZONA

Bureau of Land Management
Arizona State Office
Mining Claims Section
Siete Square
3707 North 7th Street
Phoenix, Arizona 85014

Gentlemen:

Enclosed are recorded affidavits of labor on claims and millsites held by American International Mining and Milling Corporation for the year 1987, totaling 183 claims.

Please accept these for filing on our behalf.

Should there be any questions in connection with any of these please advise.

Very truly yours

American International Mining and
Milling Corporation

James G. Duncan
President

JGD/gd

enc.

c.c. Sunflower Prop.
Augury Press



AMERICAN INTERNATIONAL MINING & MILLING CORP.

206 S. BEELINE, SUITE 3
P.O. BOX 308
PAYSON, ARIZONA 85541

Phone 602-474-5843

August 12, 1985

Mrs. Mary V. De Paoli
Gila County Recorder
P.O. Box 1693
Globe, Arizona 85501

RECEIVED
B.L.M. AZ STATE OFFICE

DEC 23 1986

7:45 A.M.
PHOENIX, ARIZONA

Dear Mrs. De Paoli:

I, James G. Duncan, 1001 Gold Nugget Lane, Payson, Arizona am owner and operator of 2 unpatented lode mining claims in Gila County, Arizona. Names and Serial Numbers together with Book and Page of the Official Records notices are recorded as follows:

<u>NAME OF CLAIM</u>	<u>BOOK</u>	<u>PAGE</u>	<u>SERIAL NUMBER</u>
Hog Canyon #1	474	627	A MC 50096
Hog Canyon #2	474	628	A MC 50097

I, James G. Duncan attest that between July 31, 1984 and July 31, 1985 more than \$200.00 of work and improvements were done and performed on said claims, not including location work. Said work included drilling, wxploration, assays, road work lending access to the claims, and repairs to mining machinery. Said work and improvements were made by and at the sole expense of James G. Duncan for the purpose of mining preparation and to comply with the Federal Laws pertaining to annual assessment work.

Date: August 14, 1985




JAMES G. DUNCAN

STATE OF ARIZONA)
County of Gila) ss:

On this 14th of August, 1985 before me the undersigned a Notary Public in and for said state, personally appeared James G. Duncan, known to me to be the person whose name is subscribed to the within instrument and acknowledged that he executed same,

WITNESS MY HAND AND OFFICIAL SEAL:


Margaret H. Buck
Notary Public

My Commission expires:
August 23, 1986

Gila County Recorder

-2-

August 12, 1985

Sic. 1; T7N; R9E G&SRM Meridian commencing at the NE corner of the S $\frac{1}{2}$ of the SW $\frac{1}{4}$ of the SE $\frac{1}{4}$ of the SW $\frac{1}{4}$ containing 5 acres more or less. This claim runs from the location monument or stake, 660 feet in a westerly direction to the west center end location monument or stake, to the east center end monument or stake, and is marked by two corner monuments or stakes at each end of the claim, one on each side of and 165 feet from the center end monuments or stakes, making the claim in the form of a parrallelogram. Docket 38 Page 404, Serial Number A MC 85996.

American International Mining and Milling Corp. attests that between August 1, 1984 and July 31, 1985 more than \$1,000.00 of work and improvements were done and performed on said claim, not including location work. Said work included repairs to mining machinery and mill. Said work and improvements were made by and at the sole expense of American International Mining and Milling Corp., for the purpose of mining preparation and to comply with the Federal Laws pertaining to annual assessment work.

Dated: August 14, 1985



JAMES G. DUNCAN, President
AMERICAN INTERNATIONAL MINING
AND MILLING CORP.

STATE OF ARIZONA)
) ss:
County of Gila)

On this 14th day of August, 1985 before me the undersigned a Notary Public in and for said state, personally appeared James G. Duncan, President, known to me to be the person whose name is subscribed to the within instrument and acknowledged that he executed the same.

WITNESS MY HAND AND OFFICIAL SEAL:

My Commission expires:
August 23, 1986



RECEIVED
B.L.M. AZ STATE OFFICE Margaret H. Bucke
Notary Public

DEC 23 1986

7:45 A.M.
PHOENIX, ARIZONA



AMERICAN INTERNATIONAL MINING & MILLING CORP.

50096
copy

form
to
Duncan

206 S. BEELINE, SUITE 3
P.O. BOX 308
PAYSON, ARIZONA 85541

Phone 602-474-5843

RECEIVED
B.L.M. AZ STATE OFFICE

SEP 18 1985

07.45 A.M.
PHOENIX, ARIZONA

August 12, 1985

Mrs. Mary V. De Paoli
Gila County Recorder
P.O. Box 1693
Globe, Arizona 85501

Dear Mrs. De Paoli:

I, James G. Duncan, 1001 Gold Nugget Lane, Payson, Arizona am owner and operator of 2 unpatented lode mining claims in Gila County, Arizona. Names and Serial Numbers together with Book and Page of the Official Records notices are recorded as follows:

<u>NAME OF CLAIM</u>	<u>BOOK</u>	<u>PAGE</u>	<u>SERIAL NUMBER</u>
Hog Canyon #1	474	627	A MC 50096 ✓
Hog Canyon #2	474	628	A MC 50097 ✓

I, James G. Duncan attest that between July 31, 1984 and July 31, 1985 more than \$200.00 of work and improvements were done and performed on said claims, not including location work. Said work included drilling, wxploration, assays, road work lending access to the claims, and repairs to mining machinery. Said work and improvements were made by and at the sole expense of James G. Duncan for the purpose of mining preparation and to comply with the Federal Laws pertaining to annual assessment work.

Date: August 14, 1985




JAMES G. DUNCAN

STATE OF ARIZONA)
County of Gila) ss:

On this 14th of August, 1985 before me the undersigned a Notary Public in and for said state, personally appeared James G. Duncan, known to me to be the person whose name is subscribed to the within instrument and acknowledged that he executed same.

WITNESS MY HAND AND OFFICIAL SEAL:



Notary Public

My Commission expires:

August 23, 1986

American Int'l Mining & Milling
Corp.

PO Box 308
Payson, Arizona 85547



U.S. Dept. of the Interior
Bureau of Land Management
Arizona State Office
Box 16563
Phoenix, Arizona 85011

50096

DOCKET 622 PAGE 904

nlg

512294

STATE OF ARIZONA, County of Gila, ss;

I do hereby certify that the within instrument was filed and recorded at request of American International Mining & Milling Corp.

Date Aug. 23, 1984

Time 8:20 A.

M., Docket 622

Official Records Page 904

Records of Gila County, Arizona.

WITNESS my hand and official seal the day and year first above written.

American International Mining & Milling
P.O. Box 308
Payson, Az. 85541

MARY V. DE PAOLI, County Recorder

By Mary V. De Paoli, Recorder

INDEXED
MICROFILMED
PAGES
COMPARED



AMERICAN INTERNATIONAL MINING & MILLING CORP.

206 S. BEELINE, SUITE 3
P.O. BOX 308
PAYSON, ARIZONA 85541

Phone 602-474-5843

August 20, 1984

RECEIVED
B.L.M. AZ STATE OFFICE

DEC 24 1984

07.45 A.M.

PHOENIX, ARIZONA

Mrs. Mary V. De Paoli
Gila County Recorder
P.O. Box 1693
Globe, Arizona 85501

Dear Mrs. De Paoli:

I, James G. Duncan, 1001 Gold Nugget Lane, Payson, Arizona am owner and operator of 2 unpatented lode mining claims in Gila County, Arizona. Names and Serial Numbers together with Book and Page of the Official Records notices are recorded as follows:

NAME OF CLAIM	BOOK	PAGE	SERIAL NUMBER
Hog Canyon #1	474	627	A MC 50096
Hog Canyon #2	474	628	A MC 50097

I, James G. Duncan attest that between July 31, 1983 and July 31, 1984 more than \$200.00 of work and improvements were done and performed on said claims, not including location work. Said work included drilling, exploration, assays, road work lending access to the claims, and repairs to mining machinery. Said work and improvements were made by and at the sole expense of James G. Duncan for the purpose of mining preparation and to comply with the Federal Laws pertaining to annual assessment work.

Date: Aug 22 1984

James G. Duncan
JAMES G. DUNCAN

STATE OF ARIZONA)
County of Gila) ss:

On this 20th of August 1984 before me the undersigned a Notary Public in and for said state, personally appeared James G. Duncan, known to me to be the person whose name is subscribed to the within instrument and acknowledged that he executed same.

WITNESS my hand and official seal:

Bernice Lee Sotelo
Notary Public

My Commission expires:

My Commission Expires May 1, 1988

11:45

487181

50096-50097

STATE OF ARIZONA, County of Gila, ss;
I do hereby certify that the within instrument was filed and recorded at request of American International Mining & Milling Corp.

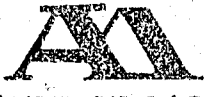
Date Aug. 27, 1982 Time 11:45 A. M., Docket 570 Official Records Page 142
Records of Gila County, Arizona.

WITNESS my hand and official seal the day and year first above written.

American International Mining & Milling Corp.
P.O. Box 308
Payson AZ 85541

MARY V. DE PAOLI, County Recorder
By *Mary V. De Paoli*, Recorder

INDEXED
MICROFILMED
PAGED COMPARED



AMERICAN INTERNATIONAL MINING & MILLING CORP.

AFFIDAVIT OF LABOR PERFORMED

206 S. BEELINE, SUITE 3
P.O. BOX 308
PAYSON, ARIZONA 85541

Phone 602-474-5843

August 6, 1982

RECEIVED
B.L.M. AZ STATE OFFICE
SEP 16 1982
07:45 A.M.
PHOENIX, ARIZONA

Mrs. Mary V. De Paoli
Recorder of Gila County
P.O. Box 1693
Globe, Arizona 85501

Dear Mrs. De Paoli:

I, James G. Duncan, 1001 Gold Nugget Lane, Payson, Arizona am owner and operator of 2 unpatented lode mining claims in Gila County, Arizona. Names together with Book and Page of the Official Records notices are recorded as follows:

<u>NAME OF CLAIM</u>	<u>BOOK</u>	<u>PAGE</u>
Hog Canyon #1	474	627
Hog Canyon #2	474	628

I, James G. Duncan Attests that between June 30, 1981 and June 30, 1982 more than \$200.00 of work and improvements were done and performed on said claims, not including location work. Said work included drilling exploration, assays, road work lending access to the claims, and repairs to mining machinery. Said work and improvements were made by and at the sole expense of James G. Duncan for the purpose of mining preparation and to comply with the Federal Laws pertaining to annual assessment work.

Date Aug 13, 1982

James G. Duncan
JAMES G. DUNCAN

STATE OF ARIZONA)
County of Gila)

SS:

On this 13th day of August 1982 before me the undersigned Notary Public in and for said state, personally appeared JAMES G. DUNCAN, known to me to be the acknowledged that he executed the same.

WITNESS by hand and official seal:
My Commission Expires:
My Commission Expires March 8, 1985

Barbara J. [Signature]
NOTARY PUBLIC

file: ~~50096~~
50097

Updated
TR

September 9, 1981

ARIZONA STATE OFFICE
BU. LAND MANAGEMENT

Bureau of Land Management

SEP 11 1981

Arizona State Office

7:45 A.M.

2400 Valley Bank Center

PHOENIX, ARIZONA


Phoenix, Arizona 85073

Gentlemen:

Attached to this letter are the annual assessment reports which were submitted to the Gila county recorder.

Please place these claims of assessment work of record.

Very truly yours,


JAMES G. DUNCAN

Encl.

474313

STATE OF ARIZONA, County of Gila, ss:

I do hereby certify that the within instrument was filed and recorded at request of American International Mining & Milling INDEXED

Date Aug. 10, 1981 Time 11:00 A. M., Docket 543 Official Records Page 384

Records of Gila County, Arizona.

WITNESS my hand and official seal the day and year first above written.

American International Mining & Milling Corp.
P. O. Box 308
Payson, Arizona 85541

MARY V. DE PAOLI, County Recorder

By Mary V. De Paoli, Recorder

MICROFILMED

COMPARED PAGED

Recorder

MC 50096
50097

August 6, 1981 ARIZONA STATE OFFICE
BU. LAND MANAGEMENT

SEP 11 1981

7:45 A.M.
PHOENIX, ARIZONA

Mrs. Mary V. De Paoli
Recorder of Gila County
P. O. Box 1693
Globe, Arizona 85501

Dear Mrs. De Paoli:

I, James G. Duncan, 1001 Gold Nugget Lane, Payson, Arizona
am owner and operator of 2 unpatented lode mining claims
in Gila County, Arizona. Names together with Book and
Page of the Official Records notices are recorded as
follows:

<u>NAME OF CLAIM</u>	<u>BOOK</u>	<u>PAGE</u>
Hog Canyon #1	474	627
Hog Canyon #2	474	628

I James G. Duncan Attests, that between June 30, 1980 and
June 30, 1981 more than \$200.00 of work and improvements
were done and performed on said claims, not including locat-
ion work. Said work included drilling exploration, assays,
road work lending access to the claims, and repairs to mining
machinery. Said work and improvements were made by and at
the sole expense of James G. Duncan for the purpose of
mining preparation and to comply with the Federal Laws per-
taining to annual assessment work.

Date August 6, 1981

James G. Duncan
JAMES G. DUNCAN

STATE OF ARIZONA)
SS:
County of Gila)

On this 6th day of August 1981 before me the undersigned
Notary Public in and for said state, personally appeared JAMES
G. DUNCAN, known to me to be the acknowledged that he executed
the same.

WITNESS by hand and official seal:

My Commission Expires:
Nov 09, 1984

[Signature]
Notary Public

50096
50097

September 11 ,1980

James G. Duncan
P.O. Box 308
Payson, Arizona 85541

Bureau of Land Management
230 North First Avenue
Phoenix, Arizona

RECEIVED
B.L.M. AZ STATE OFFICE

SEP 6 1980


7:45 A.M.
PHOENIX, ARIZONA

Dear Sirs:

Attached to this letter is the annual assessment report which were recorded with the Gila County recorder.

Please place this notices of assessment work of record with the B.L.M.

Very truly yours,


James G. Duncan

✓
ack.
10-28-80
JC

#300
4.40
M

457226

STATE OF ARIZONA, County of Gila, ss;
I do hereby certify that the within instrument was filed and recorded at request of American International Mining & Milling Corp.

Date Aug. 15, 1980 Time 4:40 P. M., Docket 508 Official Records Page 472
Records of Gila County, Arizona.

WITNESS my hand and official seal the day and year first above written.

MARY V. DE PAOLI, County Recorder

INDEXED
MICROFILMED By Mary V. De Paoli, Recorder.
EAL
COMPARED

August 13, 1980

RECEIVED
B.L.M. AZ STATE OFFICE

Mrs. Mary V. DePaoli
Recorder of Gila County
P.O. Box 1693
Globe, Arizona 85501

6 1980
7:45 A.M.
PHOENIX, ARIZONA

Dear Mrs. De Paoli:

I, James G. Duncan, 1001 Gold Nugget Lane, Payson, Arizona am owner and operator of 2 unpatented lode mining claims in Gila County, Arizona. Names together with Book and Page of the Official Records notices are recorded as follows:

<u>NAME OF CLAIM</u>	<u>BOOK</u>	<u>PAGE</u>
Hog Canyon #1	474	627
Hog Canyon #2	474	628

I James G. Duncan Attests, that between June 30, 1979 and June 30, 1980 more than \$200.00 of work and improvements were done and performed on said claims, not including location work. Said work included drilling exploration, assays, road work lending access to the claims, and repairs to mining machinery. Said work and improvements were made by and at the sole expense of James G. Duncan for the purpose of mining preparation and to comply with the Federal laws pertaining to annual assessment work.

Date 8-14-80

James G. Duncan
JAMES G. DUNCAN

STATE OF ARIZONA)
SS:
County of Gila)

On this 14 day of Aug 1980 before me the undersigned Notary Public in and for said state, personally appeared JAMES G. DUNCAN, known to me to be the acknowledged that he executed the same.

WITNESS by hand and official seal:

My Commission Expires:

My Commission Expires Oct. 27, 1980

Sylvia Waters
Notary Public



AMERICAN INTERNATIONAL MINING & MILLING CORP.

P.O. Box 308
Payson, Arizona 85541



Bureau of Land Management

230 North First Avenue

Phoenix, Arizona

NOTICE!!

These documents have been scanned!

Do not place un-scanned documents beneath this notice!

Do not remove this notice from this file!

GPO Jacket No. 560-102
Print Order 61549
Rise Business Services, LLC
Job=AZ15 9/17/2019



Box Number= AZ15259



Claim Begin-End: AMC050096-AMC050097

5 Miscellaneous



AZ15259-2 AMC049788-AMC050970

United States Department of the Interior
Bureau of Land Management
 BUSINESS & SUPPORT SVCS DIV
 ONE N CENTRAL AVE SUITE 800
 PHOENIX, AZ 85004 -4427
 Phone: (602) 417-9200

Receipt

No: 1751524

Transaction #: 1808800	
Date of Transaction: 07/31/2008	
CUSTOMER:	GINGER E DUNCAN 1361 N TAMARISIC DR CHANDLER, AZ 85224

LINE #	QTY	DESCRIPTION	REMARKS	UNIT PRICE	TOTAL
1	1.00	LOCATABLE MINERALS / MINING CLAIMS- NOT NEW-UNADJUD, ONE AUTH NO. ONLY / MINING CLAIM MONEY RECEIVED (455) CASES: AMC50096/\$80.00	AMND (8)	- n/a -	80.00
TOTAL:					\$80.00

PAYMENT INFORMATION					
1	AMOUNT:	\$80.00	POSTMARKED:	N/A	
	TYPE:	CASH	RECEIVED:	07/31/2008	
	NAME:	DUNCAN, GINGER E 1361 N TAMARISIC DR CHANDLER AZ 85224			

REMARKS

This receipt was generated by the automated BLM Collections and Billing System and is a paper representation of a portion of the official electronic record contained therein.

AMCs earned by this receipt (Amendments)
 AMC 50096-50097
 AMC 354171-354174
 AMC 390932
 AMC 391000
 ENTERED IN COMPUTER
 RE 7/1/09

BLM RECEIVED
 STATE OFFICE
 2009 JUN 29 P 1:52
 PHOENIX, ARIZONA

GINGER F. DUNCAN
1361 N. TAMARISK DR.
CHANDLER, AZ 85224-8502
602-697-4124
480-786-9294

RECEIVED
BLM AZ STATE OFFICE

2009 JUN 29 P 1:52

PHOENIX, ARIZONA

MR. Rod Ebert
BLM
One N. Central Ave #800
Phoenix, AZ. 85004-4427

6-26-2009

Re: Your Phone Request

Hi Mr. Ebert,

Please find the documents we discussed this morning. I filed them last July per Tony's instructions. I hope this is what you needed. If not please feel free to call and we will try to figure out what else it could be. I have ten claims now.

Thank You
Ginger F. Duncan

NOTICE!!

These documents have been scanned!

Do not place un-scanned documents beneath this notice!

Do not remove this notice from this file!

GPO Jacket No. 560-102
Print Order 61549
Rise Business Services, LLC
Job=AZ15 9/17/2019



Box Number= AZ15259



Claim Begin-End: AMC050096-AMC050097

6 Location Notices-Amendments and Supporting Documents



AZ15259-2

AMC049788-AMC050970

August 8, 1979

Mr. James G. Duncan
P. O. Box 308
Payson, Arizona 85541

Dear Mr. Duncan:

This letter is to identify the serial numbers we have assigned to your mining claim location notices filed in this office on July 24, 1979.

<u>Serial Number</u>	<u>Name of Claim</u>
A MC 50096	Hog Canyon #1
A MC 50097	Hog Canyon #2

Please refer to the claim names and the respective serial numbers in any future correspondence.

Enclosed is a chart showing requirements for filing affidavits of assessment work or notice of intention to hold mining claims.

Sincerely yours,

/s/ Robert L. Peterson

Chief, Branch of Records
and Data Management

Enclosure

BAhearn:saf

A MC 50096

RECEIVED
B.L.M. AZ STATE OFFICE

JUL 24 1979 July 3, 1979

Bureau of Land Management
230 North First Avenue
Phoenix, Arizona
10:00 A.M.
PHOENIX, ARIZONA

Dear Sirs:


Listed below are the claims that we wish to be placed or record.

The names and location notices of said claims were recorded in Gila county of the county recorder on May 31, 1979.

<u>NAME OF CLAIM</u>	<u>BOOK</u>	<u>PAGE</u>
Hog Canyon #1	474	627
Hog Canyon #2	474	628

Enclosed is my check in the amount of \$10.00 to cover the cost of filing these claims at \$5.00 per claim for 2 claims.

Very truly yours,

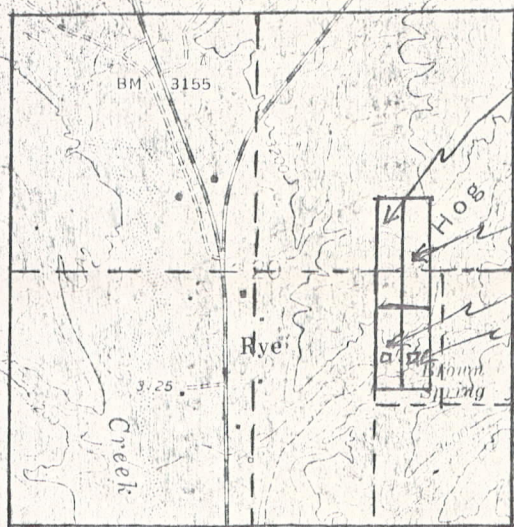


JAMES G. DUNCAN, PRESIDENT

encl:
JGD/ mk

A 11 C 50096

RECEIVED
B.L.M. AZ STATE OFFICE
JUL 24 1979
10:00 A.M.
PHOENIX, ARIZONA



SEC 20; R10E; T9N
GISELA QUADRANGLE

Hog Canyon Claim No. 3
Hog Canyon Claim No. 4
Hog Canyon No. 1
Hog Canyon No. 2

Black Mountain Tank
Black Mountain Ruins

Black Mountain

Fisher Mesa

Barnhardt

Lower Barnhardt Tank

Boone Moore Wash

Clover

Wash

Brown Ranch

BM 3155

3.25

Rye

x 3590

Corral

Hog Canyon Spring

3608

3077

Gravel Pit

20

x 3357

BM 3054

Well

BM 3032

Boone Moors Well

Rye Creek Well

BM 3103

BM 2930

3059

3566



AMC 50096

RECEIVED
 B.L.M.
 AZ STATE OFFICE
 2008 JUL 31 A 10:58
 PHOENIX, ARIZONA

LOCATION NOTICE FOR LODE MINING CLAIM AMENDMENT

NOTICE IS HEREBY GIVEN that the HOG CANYON #1
AMC 50096 lode mining claim has been located
 by GINGER E. DUNCAN whose current mailing
 address is 1361 N. TAMARISK DRIVE
CHANDLER, ARIZONA 85224-8502.

BLM
 Date
 Stamp

The general course of this claim is North to South and it is situated in Gila
 County, Arizona. This claim is 1500' feet in length and 600' feet in width. This claim runs
 from the location monument on which this location notice is posted approximately 193' feet in a
Northerly direction to the South end line and 1307' feet in a Southerly direction to the
North end line. This claim is marked by six monuments, one at each corner and one at the center of each
 end line of the claim.

The location monument on which this notice is posted is situated within Section 20, Township T9N
R 10 E, Gila Salt River Base and Meridian, Arizona and this claim encompasses portions
 of the following quarter section (s), section (s), Township (s) and Range (s) SE 1/4 and NE 1/4,
Sec 20, T9N, R10E

Gila Salt River Base and Meridian, Arizona.

The locality of this claim with reference to some natural object or permanent monument and additional information
 (if any) concerning its locality are as follows: GPS MARKER 34° 06' 25.9000" N. lat
Points: MONUMENT - 111° 20' 52.1000" W. long
 Corner: NW - 34° 06' 38.82304" N. lat NE - 34° 06' 38.82316" N. lat
 Posto: 111° 20' 57.28600" W. long 111° 20' 50.15035" W. long S end
34° 06' 23.98487" N. lat 34° 06' 23.98494" N. lat
SW - 111° 20' 57.28545" W. long SE - 111° 20' 50.15015" W. long (Dumps in Wash moved S. 100')

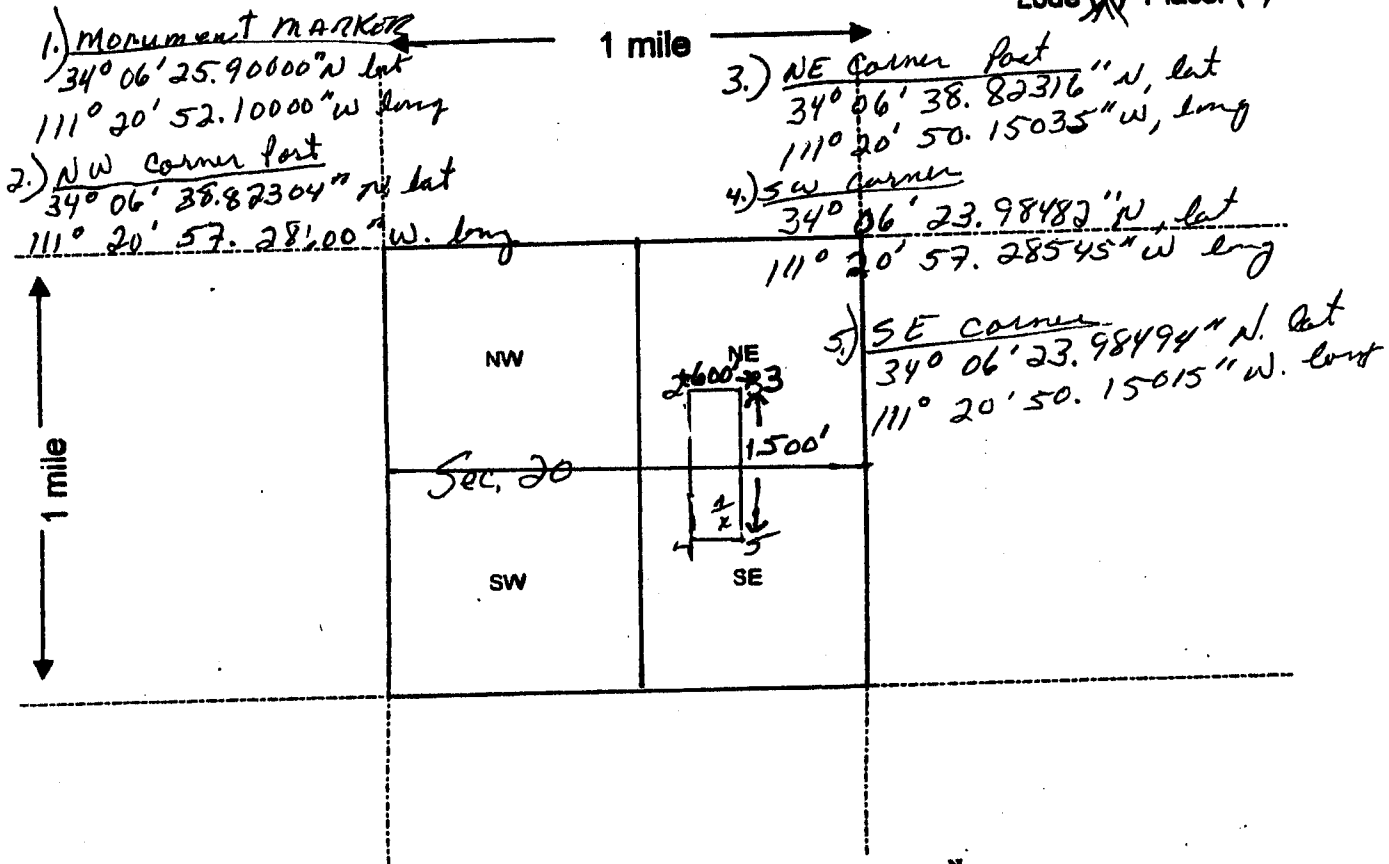
DATED AND POSTED on the ground this 20th day of June, 2008.
 LOCATOR (s) GINGER E. DUNCAN
5/6/1979

Form MCF100
 Revised July 2005



MINING CLAIM MAP

Lode (X) Placer ()



1. The above map depicts the HOG CANYON #1 mining claim, which is located in Section (s)
20, Township T9N, Range R10E, Gila and Salt River Base and Meridian,
GILA County, Arizona.

2. The type of corner and location monuments used are as follows: Rebar Stake covered by
4' x 1 1/2" PVC capped, monument also has PVC Tube & rockpile

3. The bearings and distances in degrees and feet between claim corners are as depicted on the map.

Form MCF100a
 Revised July 2005

United States Department of the Interior
Bureau of Land Management
 BUSINESS & SUPPORT SVCS DIV
 ONE N CENTRAL AVE SUITE 800
 PHOENIX, AZ 85004 -4427
 Phone: (602) 417-9200

Receipt

No: 1751524

Transaction #: 1808800	
Date of Transaction: 07/31/2008	
CUSTOMER:	GINGER E DUNCAN 1361 N TAMARISIC DR CHANDLER, AZ 85224

LINE #	QTY	DESCRIPTION	REMARKS	UNIT PRICE	TOTAL
1	1.00	LOCATABLE MINERALS / MINING CLAIMS- NOT NEW-UNADJUD, ONE AUTH NO. ONLY / MINING CLAIM MONEY RECEIVED (455) CASES: AMC50096/\$80.00	AMND (8)	- n/a -	80.00
TOTAL:					\$80.00

PAYMENT INFORMATION					
1	AMOUNT:	\$80.00	POSTMARKED:	N/A	
	TYPE:	CASH	RECEIVED:	07/31/2008	
	NAME:	DUNCAN, GINGER E 1361 N TAMARISIC DR CHANDLER AZ 85224			

REMARKS

This receipt was generated by the automated BLM Collections and Billing System and is a paper representation of a portion of the official electronic record contained therein.

AMC 50096-97
AMC 354171-74



RECEIVED
 BLM AZ STATE OFFICE

2009 JUN 29 P 1:52

PHOENIX, ARIZONA

B.L.M. AZ STATE OFFICE
 2008 JUL 31 A 10:58
 PHOENIX, ARIZONA
 RECEIVED

LOCATION NOTICE FOR LODE MINING CLAIM AMENDMENT

NOTICE IS HEREBY GIVEN that the HOG CANYON #1
AMC 50096 lode mining claim has been located
 by GINGER E. DUNCAN whose current mailing
 address is 1361 N. TAMARISK DRIVE
CHANDLER, ARIZONA 85224-8502.

BLM Date Stamp

The general course of this claim is NORTH to SOUTH and it is situated in GILA
 County, Arizona. This claim is 1500' feet in length and 600' feet in width. This claim runs
 from the location monument on which this location notice is posted approximately 193' feet in a
Northerly direction to the South end line and 1307' feet in a Southerly direction to the
North end line. This claim is marked by six monuments, one at each corner and one at the center of each
 end line of the claim.

The location monument on which this notice is posted is situated within Section 20, Township T9N
 Range R10E, Gila Salt River Base and Meridian, Arizona and this claim encompasses portions
 of the following quarter section (s), section (s), Township (s) and Range (s) SE 1/4 and NE 1/4,
Sec 20, T9N, R10E

Gila Salt River Base and Meridian, Arizona.

The locality of this claim with reference to some natural object or permanent monument and additional information

(if any) concerning its locality are as follows: GPS MARKER 34° 06' 25.9000" N. lat
Points: MONUMENT - 111° 20' 52.1000" W. long
 Corner: NW - 34° 06' 38.82304" N. lat
 Posts: NE - 34° 06' 38.82316" N. lat
111° 20' 57.28600" W long SE - 111° 20' 50.15035" W. long S end
34° 06' 23.98482" N lat SW - 111° 20' 57.28545" W long SE - 111° 20' 50.15015" W long (Range in Wash moved S. 100')

DATED AND POSTED on the ground this 20th day of June, 2008.

LOCATOR (s) GINGER E. DUNCAN, Ginger E. Duncan

RE 7/1/09

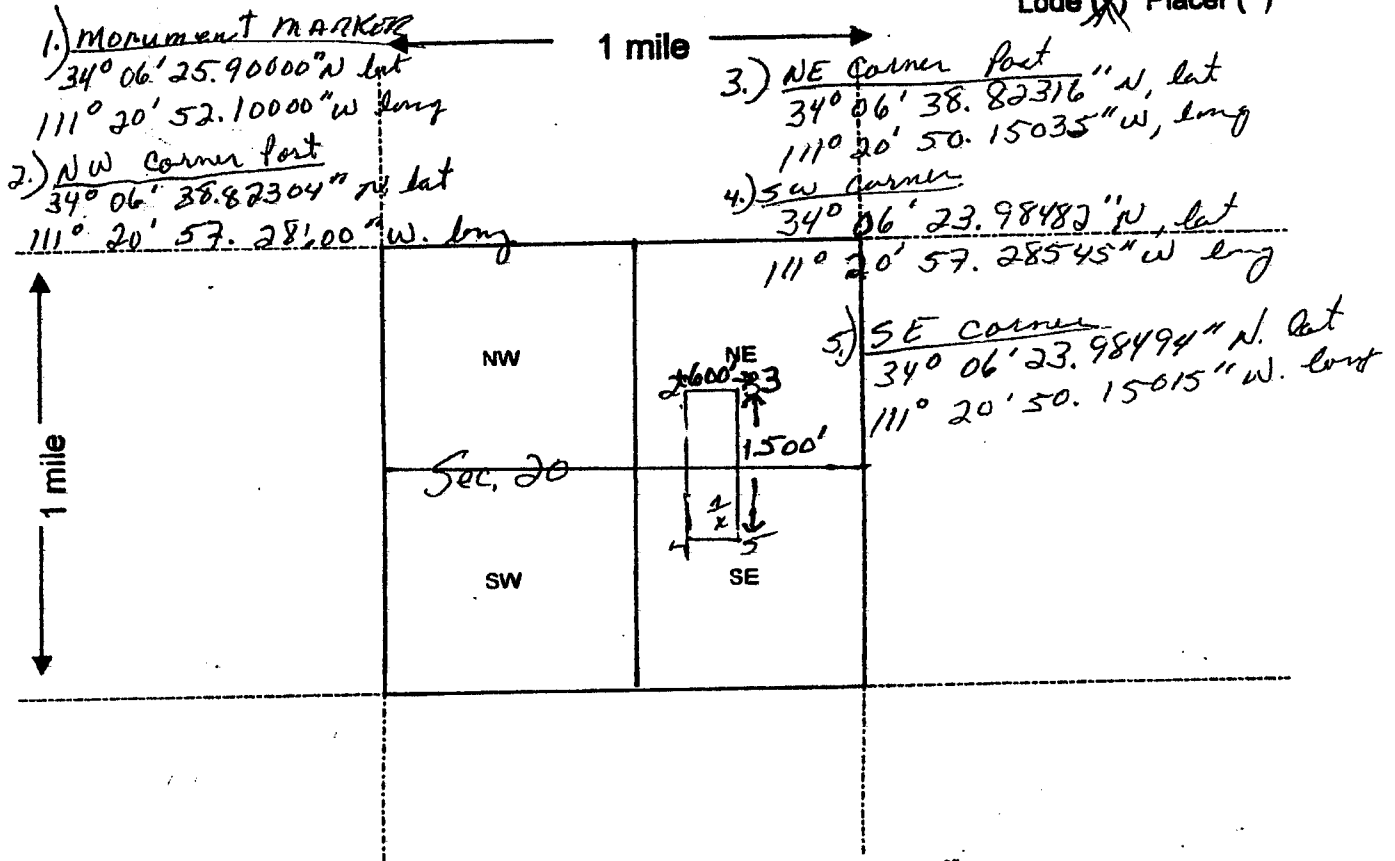
ENTERED IN COMPUTER

Form MCF100
 Revised July 2005

AMC 50096



MINING CLAIM MAP



1. The above map depicts the HOG CANYON #1 mining claim, which is located in Section (s) 20, Township T9N, Range R10E, Gila and Salt River Base and Meridian, GILA County, Arizona.

2. The type of corner and location monuments used are as follows: Robert Stake covered by 4' x 1 1/2" PVC capped, monument also has PVC Tube + rockpile

3. The bearings and distances in degrees and feet between claim corners are as depicted on the map.

Form MCF100a
 Revised July 2005

STATE OF ARIZONA, County of Gila, ss;

I do hereby certify that the within instrument was filed and recorded at request of James G. Duncan **AMC 50096**

Date May 31, 1979 Time 8:30 A. M., Docket 474 Official Records Page 627

WITNESS my hand and official seal the day and year first above written.

James G. Duncan
P.O. Box 308
Payson, Ar. 85541

MARY V. DE PAOLI, County Recorder
By *Mary V. De Paoli*, Recorder

RECEIVED
B.L.M. AZ STATE OFFICE

INDEXED
MICROFILMED
PAGED
COMPARED

JUL 24 1979

10:00 A.M.
PHOENIX, ARIZONA

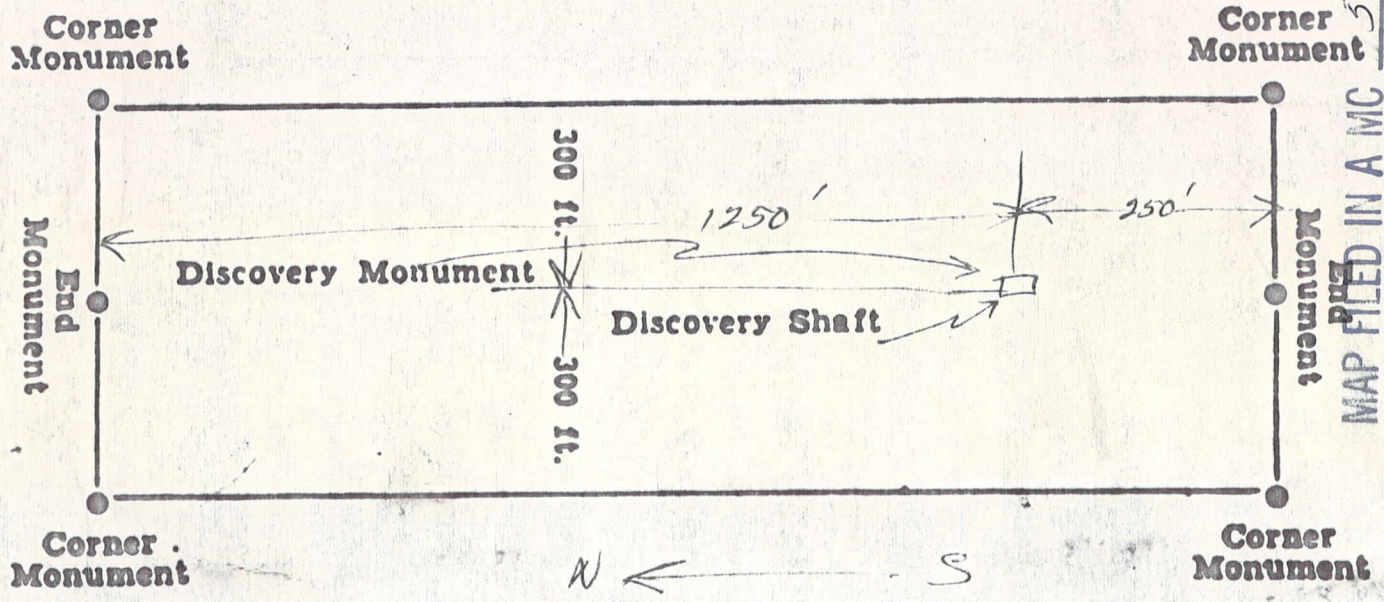
Notice of Lode Mining Claim Location

(On Public Domain of the United States)

NOTICE IS HEREBY GIVEN that the Hog Canyon # 1 lode mining claim was located by JAMES G. DUNCAN on 6th May, 1979. This claim is 1500 feet in length along the vein or lode and 300 feet in width on each side of the location monument at which this notice is posted. This claim, the general course of which is Northerly to Southerly, is situated in the Green Valley Mining District, Gila County, Arizona, about 1/2 mile in a Easterly direction from the Rye Creek Store S 20; R 10; T 9N

This claim runs from the location monument or stake, 250 feet in a Southerly direction to the South center end monument, or stake, and 1250 feet in a Northerly direction from the location monument, or stake, to the North center end monument, or stake, and is also marked by two corner monuments, or stakes, at each end of the claim, one on each side of and 300 feet from the center end monuments, or stakes, making the claim in the form of a parallelogram.

James G. Duncan
Locator



50096
MAP FILED IN A MC



RECEIVED
BLM AZ STATE OFFICE

2009 JUN 29 P 1:52

PHOENIX, ARIZONA

LOCATION NOTICE FOR LODE MINING CLAIM AMENDMENT

NOTICE IS HEREBY GIVEN that the HOG CANYON # 2
AMC# 50097 lode mining claim has been located
by GINGER E. DUNCAN whose current mailing
address is 1361 N. TAMARISK DRIVE
CHANDLER, AZ 85224-8502

RECEIVED
BLM AZ STATE OFFICE
2008 JUL 31 A 10:58
PHOENIX, ARIZONA

The general course of this claim is North to South and it is situated in Gila
County, Arizona. This claim is 1500' feet in length and 600' feet in width. This claim runs
from the location monument on which this location notice is posted approximately 294 feet in a
Northerly direction to the South end line and 1206 feet in a Southerly direction to the
NORTH end line. This claim is marked by six monuments, one at each corner and one at the center of each
end line of the claim.

The location monument on which this notice is posted is situated within Section 20, Township T9N
R10E, Gila Salt River Base and Meridian, Arizona and this claim encompasses portions
of the following quarter section (s), section (s), Township (s) and Range (s) SE 1/4 + NE 1/4, Sec
20, T9N, R10E

Gila Salt River Base and Meridian, Arizona:

The locality of this claim with reference to some natural object or permanent monument and additional information

(if any) concerning its locality are as follows: GPS, MONUMENT, 340 06' 26.90000" N. Lat
Points: MARKER, 111° 20' 48.20000" W. Long
Corner: NW- 340 06' 39.81238" N. Lat NE: 340 06' 39.81239" N. Lat
Post: NW- 111° 20' 50.15037" W. Long NE: 111° 20' 43.61470" W. Long
340 06' 24.97416" N. Lat SW: 340 06' 24.97417" N. Lat
SW: 111° 20' 50.15017" W. Long SE: 111° 20' 43.01484" W. Long
MOVED 5' 100'

DATED AND POSTED on the ground this 20th day of June, 2008.

LOCATOR (s) GINGER E. DUNCAN, Ginger E. Duncan

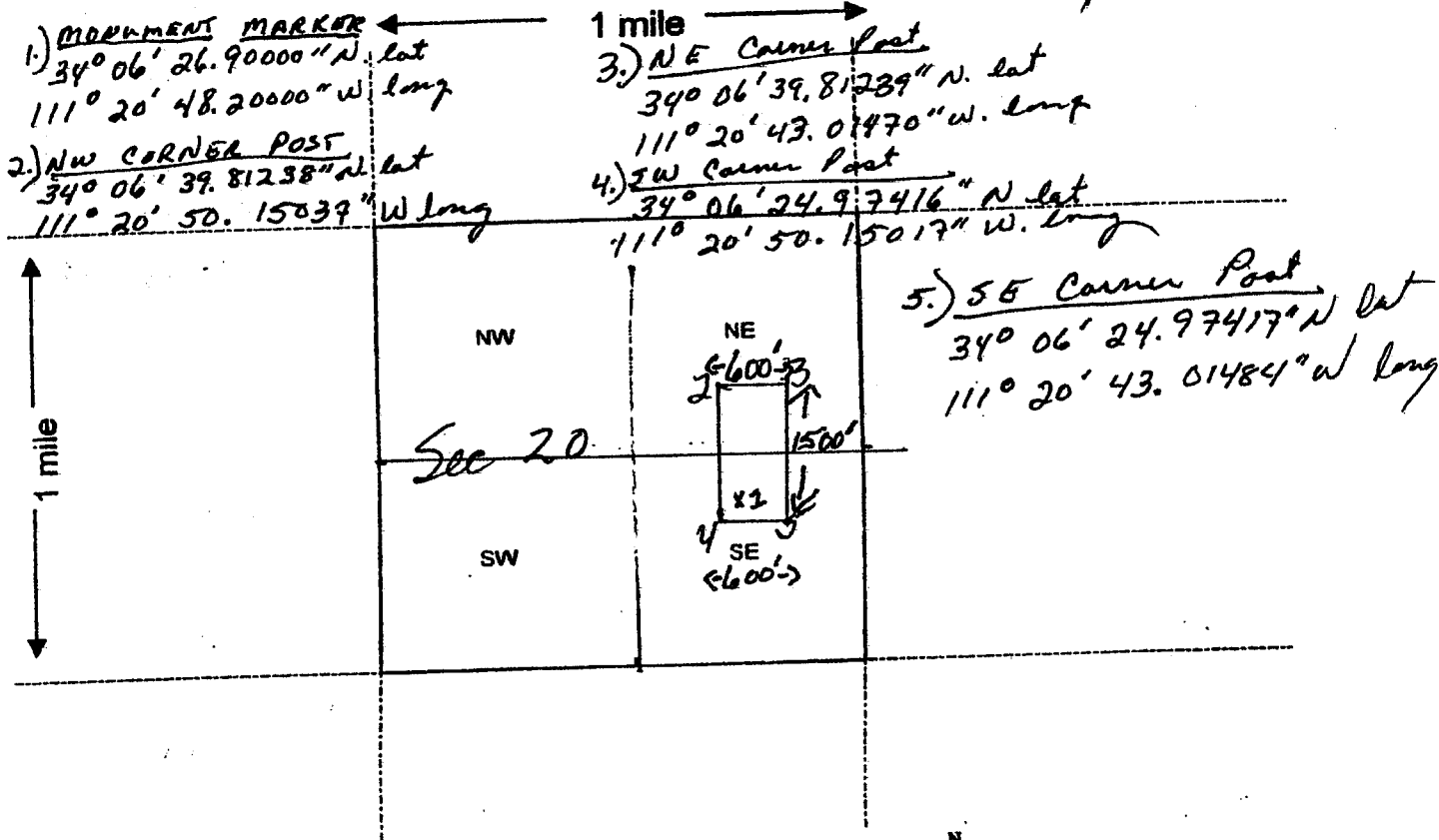
RS 2/1/09
ENTERED IN COMPUTER

Form MCF100
Revised July 2005



MINING CLAIM MAP

Lode ~~(X)~~ Placer ()



1. The above map depicts the Nog Canyon # 2 mining claim, which is located in Section (s) 20, Township T9N, Range R10E, Gila and Salt River Base and Meridian, Gila County, Arizona.

2. The type of corner and location monuments used are as follows: Rebar Stake covered with 4' x 1 1/2" PVC Capped, monument also has PICTURE + Rock Pile

3. The bearings and distances in degrees and feet between claim corners are as depicted on the map.

Form MCF100a
Revised July 2005

\$3.00
8:30
M

440872 MC

~~50090~~

DOCKET 474 PAGE 628

STATE OF ARIZONA, County of Gila, ss;

I do hereby certify that the within instrument was filed and recorded at request of James G. Duncan

A MC 50097

Date May 31, 1979 Time 8:30 A. M., Docket 474 Official Records Page 628

RECEIVED
Records of Gila County, Arizona.
WITNESS my hand and official seal the day and year first above written.

MARY V. DE PAOLI, County Recorder

By Mary V. De Paoli, Recorder

B.L.M. AZ STATE OFFICE

INDEXED
MICROFILMED
PAGES MED
COMPARED

JUL 24 1979
10:00 A.M.
PHOENIX, ARIZONA

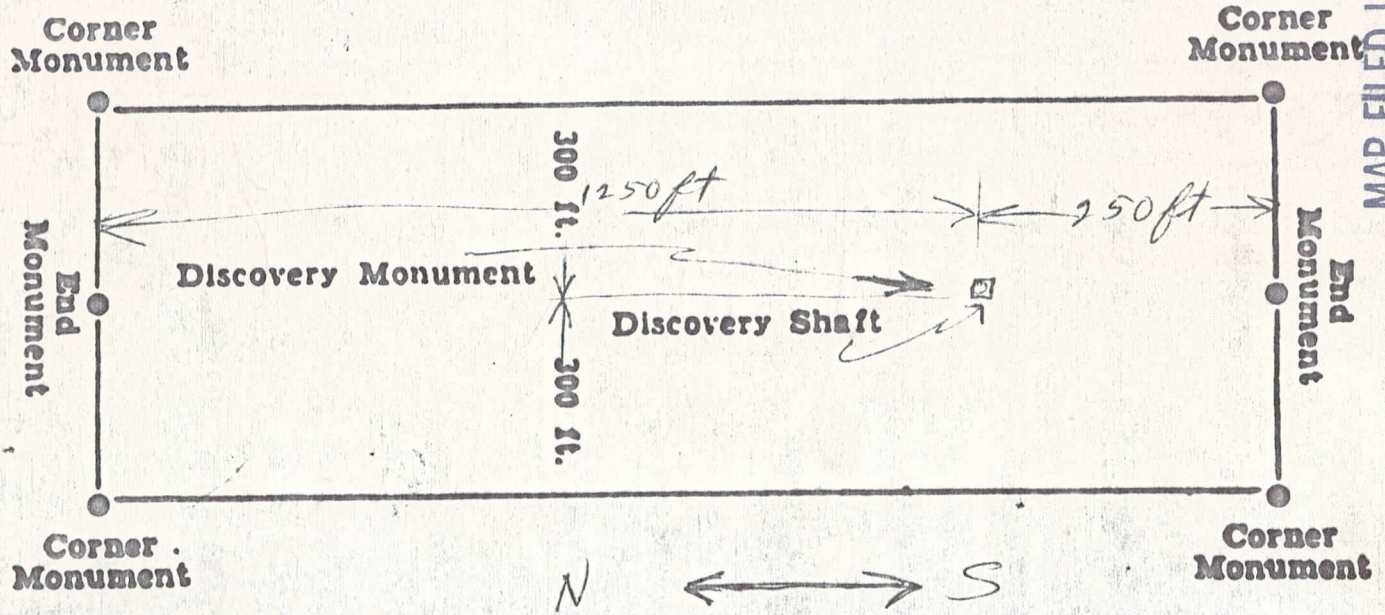
Notice of Lode Mining Claim Location

(On Public Domain of the United States)

NOTICE IS HEREBY GIVEN that the Hog Canyon #2 lode mining claim was located by JAMES G. DUNCAN on 6th May, 1979. This claim is 1500 feet in length along the vein or lode and 300 feet in width on each side of the location monument at which this notice is posted. This claim, the general course of which is Northerly to Southerly is situated in the Green Valley Mining District, Gila County, Arizona, about 1/2 mile in an Easterly direction from the Rye Creek Store See 20; RIDE T9N

This claim runs from the location monument or stake, 250 feet in a Southerly direction to the South center end monument, or stake, and 1250 feet in a Northerly direction from the location monument, or stake, to the North center end monument, or stake, and is also marked by two corner monuments, or stakes, at each end of the claim, one on each side of and 300 feet from the center end monuments, or stakes, making the claim in the form of a parallelogram.

James G. Duncan
Locator



MAP FILED IN A MC 50097